

Extant buildings in the parish of Aldington, Worcestershire,  
from the OS 1st Edition map

Image No	Building Description	HER Ref (Numbers on map.)
-	-	
Riverside	Riverside Hotel & outbuildings, The Parks. White rendered with tile roof with dormer gables. "The Riverside Hotel was previously known as Haven Court, and before that as the Parks Farm Cottages; over the years this property has been subjected to a number of transformations, but is thought to be mediaeval in origin." (see <a href="http://badsey.net/places/roads/parks.htm">badsey.net/places/roads/parks.htm</a> ). Photo shows W elevation overlooking River Avon.	1 to 6 **
Totterdown	Totterdown, The Parks. Brick with hipped tile roof. Sash windows. Previously known as The Parks House. Probably early C19. Photo shows E elevation.	7 & 8 **
AldingtonLodge	Aldington Lodge, Offenham Road, Aldington. Ornate house, rendered and painted pale yellow. Tiled roof with prominent central gable with finial. Rectangular lattice windows, some gothic features, some with labels above. Listed on 1861 census. Possibly built 1850s. Photo shows E elevation.	9 **
Southbank	Southbank, Offenham Road, Aldington. Formerly part of Aldington Fruit Farm. White rendered house. Tiled roof with dormer gables with finials. Photo shows SW elevation.	10 **
Siding	Siding Cottage, Offenham Road, Aldington. AKA Railway Cottage, Old Turnpike. Painted brick and slate roof. In 1861 a toll collector Charles Harker occupied the house. With the coming of the railways, a bridge was needed, and it became necessary to bank the road. The banking was taken right up to the house so that the ground floor was completely obscured on the W side. Not shown on 1807 enclosure map. Photo shows W elevation.	11 **
UpperDene	Upper Dene, Evesham Bypass, Aldington. AKA Upper Dean. Brick with slate roof. Probably 1870s (see <a href="http://badsey.net/places/roads/offen.htm">badsey.net/places/roads/offen.htm</a> ). Photo shows N & W elevations.	12 & 13 **
Lokos	Lokos, Main Street, Aldington. Replaced by late C20 house. Nothing appears to remain of cottages erected in 1850s (see <a href="http://badsey.net/places/roads/main.htm">badsey.net/places/roads/main.htm</a> ). Nothing shown on 1807 enclosure map. Photo shows S and W elevations.	14 **
ElmCot	Elm Cottage, Main Street, Aldington. White render, tiled roof with four dormer gables. Shown on 1807 enclosure map. Mentioned in 1814 sale document (see <a href="http://badsey.net/places/roads/main.htm">badsey.net/places/roads/main.htm</a> ). On 1851 census as two separate dwellings. Photo shows S elevation.	15 **
WhiteHo	The White House, Main Street, Aldington. White render, white painted brick. Tile roof. Previously the post office and shop selling cigarettes, sweets and home-made faggots in the 1960s. Remains of the post office letter box in the wall. Shown on 1807 enclosure map. Listed on 1851 census.	16 & 17 **

Corner	Corner House & Corner Cottage, Main Street, Aldington. Semi detached cottages. White painted brick. Tiled roof with gabled dormers. C21 extension. Pevsner (2007 edition) says "gabled Tudor Gothic of c.1840". Grade II listed. Listing statement says ' C17 with early C19 remodelling'. Apparently shown on 1807 enclosure map. Behind cottages, Old Cider House previously a wooden clad building containing a cider press known to have operated in 20C. Photo shows S elevation.	18 to 21 **
OldStables	The Old Stables, Main Street, Aldington. Bungalow of lias stone with slate roof. 'At some time during the 19 <sup>th</sup> century, stables for the Manor House opposite were built ... it was converted into residential accommodation about 1980.' (badsey.net/places/roads/main.htm). Prior to this was used as the village clubhouse with a bar. Grade II listed as within curtilage of Corner House. Photo shows S elevation.	22 **
ChapelCots	Chapel Cottages, Chapel Lane, Aldington. Short irregular terrace of houses, brick with tiled roofs. Probably all mid C20. Photo shows S & E elevations.	23 & 24 **
IvyFmHo	Demolished & rebuilt as C20 house called Ivy Farmhouse, Chapel Lane, Aldington. Do not confuse with original Ivy Farmhouse which was to the S of this and demolished C20. Photo shows W elevation.	25 **
OldChapel	Old Chapel, Chapel Lane, Aldington. Bungalow of brick with tiled hipped roof. The poem 'Aldington Chapel' offers a history: in the 1860s used as a cowshed, in the 1880s rented to the baptists as a chapel which was still in use to mid C20. Converted to residential use in 1980. (See B. Smith 'From Down Sands Lane to Cuckoo Bridge', 2014.) Not shown on 1807 enclosure map. Photo shows W elevation.	26 **
HopGdns	Demoilshed, now C20 house, 1 Hop Gardens, Aldington. On site of original Ivy Farmhouse. Photo shows S elevation of 1 Hop Gardens.	27 **
IvyCots	Ivy Cottages, Chapel Lane, Aldington. Short terrace of cottages of brick. Tiled roofs with gable dormers. One house has a high brick arch. Although this might have opened once to a barn or stables, there are two other local buildings with similar arches, perhaps all the work of the same eccentric builder. Photo shows N and W elevations.	28 & 29 **
ManorCourt	Manor Court, Village Street, Aldington. Grade II listed. Pevsner (2007 edition) says probably the original manor house. White stuccoed at front, Cotswold ashlar at side. Portico with open-bed pediment. 6 Georgian sash windows. Shallow slate hipped roof. Timbers inside roof space suggest the pitch of the roof was once steeper. Shown on 1807 enclosure map. Georgian appearance but interior timbers suggest C16 or C17. Photo shows W and N elevations with part of Manor House on right of picture.	30 **
ManorHouse	(Added for completeness.) Manor House, Village Street, Aldington. Grade II listed. Ashlar Cotswold stone. The centre recessed with Tuscan porch. Shallow hipped slate roof. Pevsner (2007 edition) says c 1830. But former resident A Savory in 'Grain and Chaff' says built c.1850. Attached to Manor Court which is earlier. Not shown on 1807 enclosure map. Photo shows W elevation.	30X **

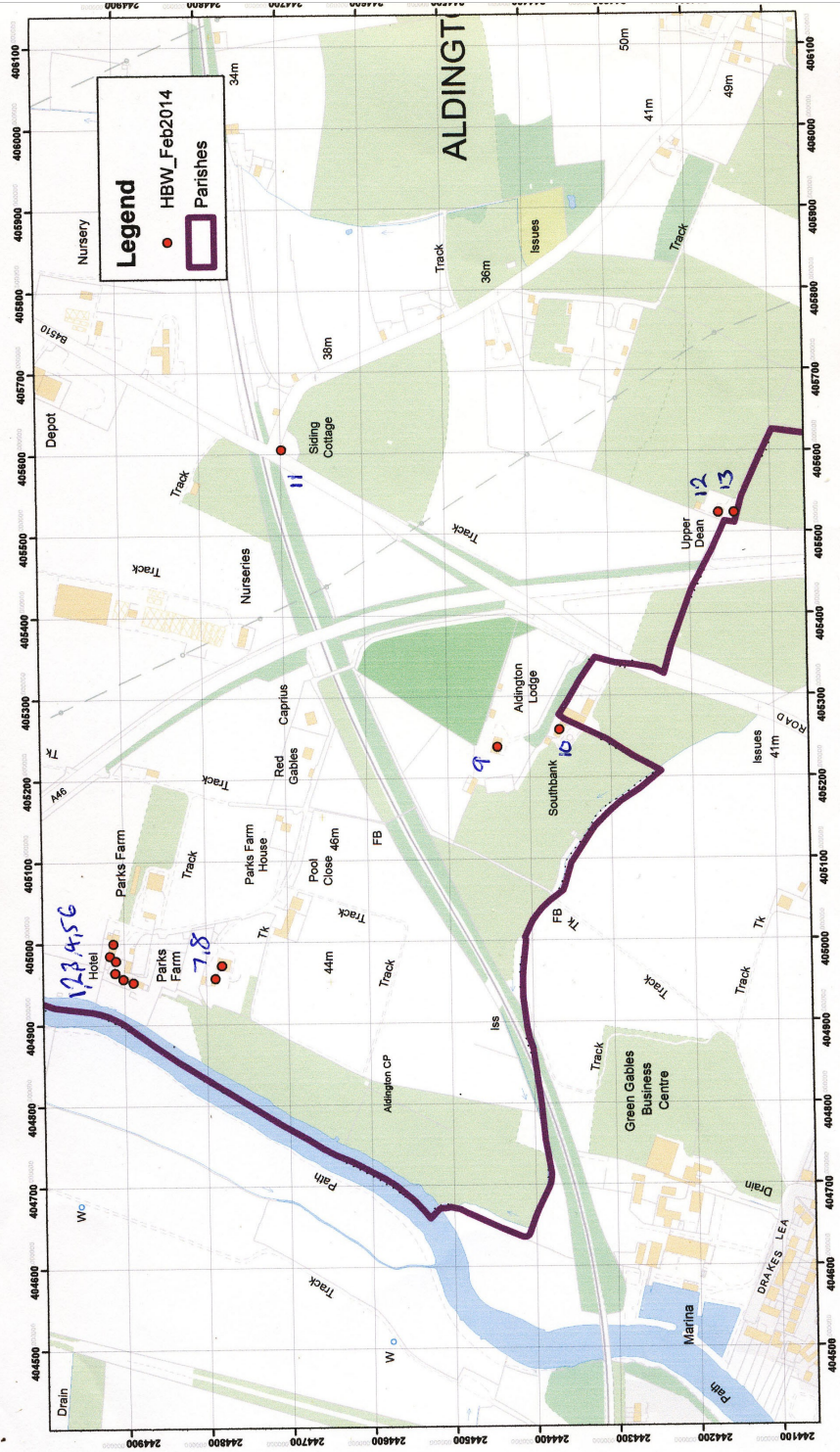
HopKilns	1 – 4 Hop Kilns, Mill Lane, Aldington. Grade II listed. Row of attached farm buildings converted to housing in C20 & C21. Lias stone with some Cotswold stone quoins. Tiled roofs. Shown on 1807 enclosure map. No. 1 has remains of large door hinges at internal entrance. No 4, AKA Grace’s Barn, was used as a malthouse. All four converted to hop kilns by A. Savory in late C19. Used to dry medicinal herbs in WW1. Photo shows N elevations with number 1 closest to camera.	31 to 33 **
Brock	Brock House, Mill Lane, Aldington. L-shaped, single storey. Farm buildings, C21 residential conversion. Stone, timber cladding and brick with tiled roofs. Shown on 1807 enclosure map. Photo shows N & W elevations.	34 & 35 **
Barn	Aldington Barn, Mill Lane converted about 2010 into 3 dwellings named Violets Barn, Chapmans Barn, Abbots Barn. Grade II listed. Pevsner (2007 edition) says “nine-bay C17 barn, coursed rubble, with three half-hipped wagon porches to the N.” Shown on 1807 enclosure map. In C20 used to store fertilizer and other supplies. Photo shows N elevation before conversions.	36 & 37 **
AbbotsExt	Abbots Barn extension, Mill Lane, Aldington. Single storey farm building, now residential and apparently belonging to the adjoining Abbots Barn. Brick and stone with gable tile roof. Shown on 1807 enclosure map. For 1960s photo see 'Aldington Mills' chapter in 'Aldington and Badsey', Badsey Society, 2009. Photo shows W elevation.	38 **
MillHouse	Mill House, Mill Lane, Aldington. Earlier building replaced by early C20 house of brick with tile roof. 'Mill House was built just before the First World War by Jerry Sharp, the Miller, for his son John Sharp; previously, mill workers had lived actually at the Mill' (see <a href="http://badsey.net/places/roads/milla.htm">badsey.net/places/roads/milla.htm</a> ). Not shown on 1807 enclosure map. Photo shows S elevation.	39 **
RoseCot	Rose Cottage, Village Street, Aldington. White render. Two bay windows. Tile roof with two dormer gables. Shown on 1807 enclosure map. Photo shows E elevation.	40 **
ManorCot	Manor Cottage, Village Street, Aldington. White painted brick. Some gothic windows. Pierced and carved barge boards below tile roof. Pevsner (2007 edition) says early C19. Attached to Rose Cottage to N. Shown on 1807 enclosure map. Photo shows S & E elevations.	41 **
ThatchCot	Thatch Cottage, Village Street, Aldington. Grade II listed. Timber frame with thatch roof. Pevsner (2007 edition) says late C17. Shown on 1807 enclosure map. Photo shows E elevation.	42 **
OldHouse	The Old House, Village Street, Aldington. Grade II listed. House of brick with stone base and quoins. Tiled roof. Pevsner (2007 edition) says early C18. In rear garden, brick and tile pig pens. Shown on 1807 enclosure map. Photo shows E elevation.	43 **
DoveCote	Dove Cote, Village Street, Aldington. Grade II listed. Cottage of lias stone with mullioned windows of Cotswold stone, dated 1686. Pevsner (2007 edition) says C17. Attached to Stone Cottage on S. Shown on 1807 enclosure map. Photo shows N & E elevations.	44 **
StoneCot	Stone Cottage, Village Street, Aldington. Grade II listed. Lias stone. Tile roof with two dormer gables. Shown on 1807 enclosure map. Photo shows E elevation.	45 **



**Archive and Archaeology Service  
Historic Environment Record  
Historic Buildings of Worcestershire: Aldington Map 1**


Map produced 16/03/2015  
Information valid for three months  
from date of production

1-13



**Legend**

- HBW\_Feb2014
- Parishes



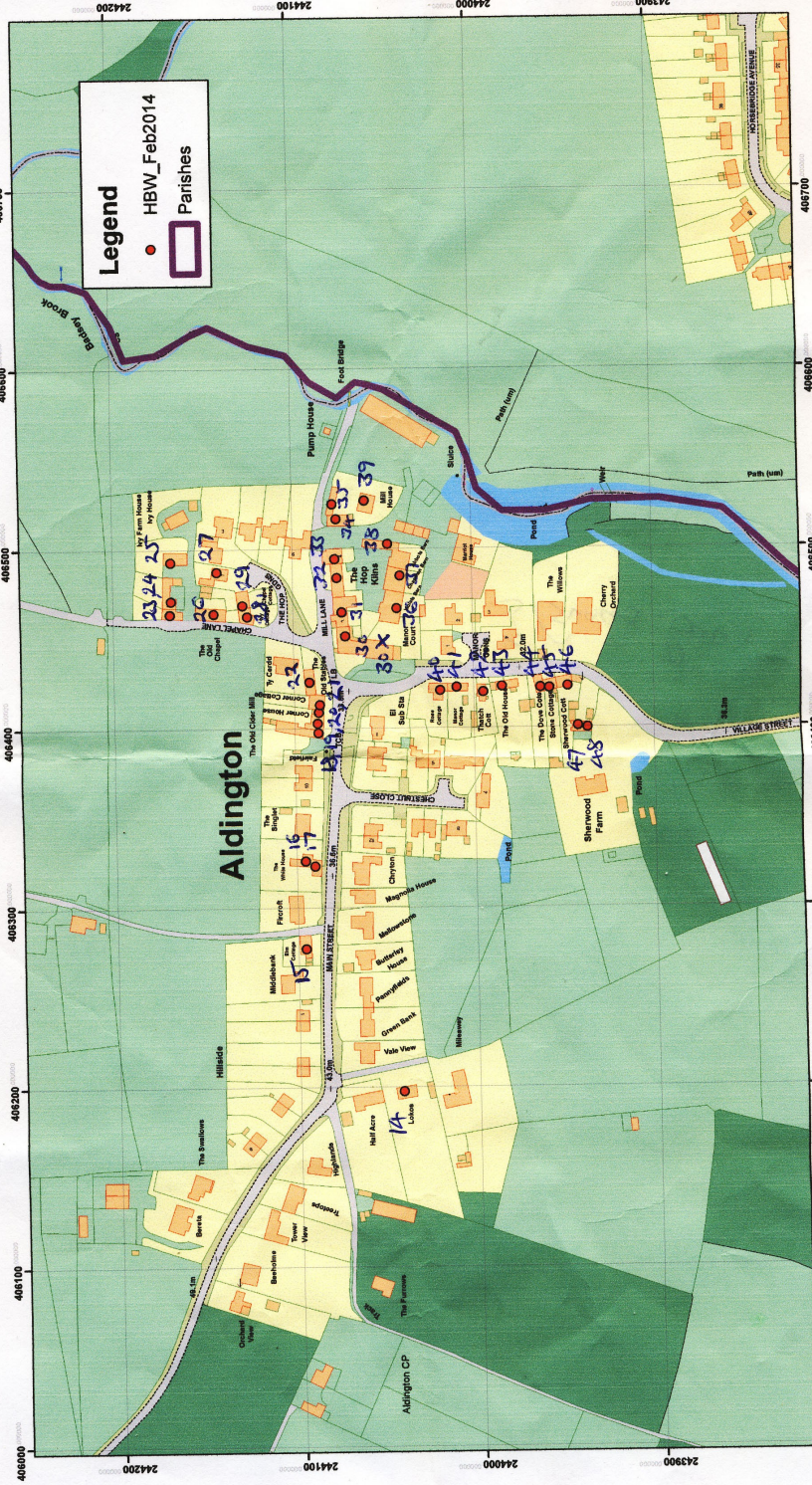
1:4,345  
when printed on A3

The Hive, Sawmill Walk, The Butts,  
Worcester, WR1 3PF  
Telephone 01902 765560


© Crown copyright and database rights  
2015 Ordnance Survey 100024230.



14



The Hive, Severn Walk, The Butts,  
Worcester, MK1 3PD  
Telephone 01905 765660



1:2,000  
when printed on A3

© Crown copyright and database rights  
2015 Ordnance Survey 100024230.