



Historic Environment Record Search

Badsey Parish

12 December 2013



Historic Environment Record Search

Badsey Parish
Author: Overton, D
Date of Issue: 12/12/13

Contents:

Introduction to the Historic Environment Record (HER)	2
The HER data and documentation	3
Guidelines for access	4
Archaeological summary for the search area	6
Statutory and other designations	7
Glossary	8
Worcestershire HER News and Events	9

Historic and modern Ordnance Survey map(s) with HER data
The HER short report
The HER full reports for each HER record

The HER search results are valid for 3 months from the date of issue as the HER is being updated with new sites of archaeological importance.

Historic Environment Record
The Hive
Sawmill Walk
The Butts
Worcester
WRI 3PB

Telephone: 01905 765560
Email: archaeology@worcestershire.gov.uk
Online: www.worcestershire.gov.uk/archaeology

The Worcestershire Archive and Archaeology Service is a Registered Organisation with the Institute for Archaeologists.



Cover Illustration:

Eckington Bridge (WSM01415), with Parson's Folly (WSM07535) atop Kemerton Camp (WSM03943)
Image kindly provided by, and copyright of Adam Stanford of *Aerial-Cam* (www.aerial-cam.co.uk)

An Historic Environment Record Search for Badsey Parish

This document contains your Historic Environment Record search for the whole of the Parish of Badsey. The following pages will provide an overview of our service alongside an explanation of the documentation included and guidance on its use. This is followed by an archaeological summary for your search area including a list of statutory designations, historic and modern mapping including the HER records, and finally the reports from individual records.

The Worcestershire **Historic Environment Record** (HER) is the largest collection of archaeological information in the County with details of over 27,000 sites, buildings, finds, and landscapes alongside information on past archaeological research and investigations. These records hold information on a vast and diverse array of archaeological remains, from Iron Age Hillforts to Second World War pillboxes. The HER is held in a database linked to a Geographical Information System (GIS), a computer mapping system designed to allow users to collect, manage and analyse large volumes of spatially referenced data. When you request information from us we carry out a search around a grid reference supplied by you, withdrawing all the records within that area from the database and allowing us to produce reports and mapping which fulfil your requirements. Our standard search radius is 500m from your specified location; however, we are able to undertake searches of more defined extents if requested. We are also able to provide information for records of particular types or dates such as a search for Neolithic enclosures.

The Historic Environment Record can be an ideal starting point if you are interested in researching your local area or a particular period of Worcestershire's past. While we can provide reports in digital format or by post, we encourage you to visit us in person to examine the large quantities of additional information stored in our offices, including banks of filing cabinets with detailed information on thousands of sites, and hundreds of aerial photographs covering large swathes of the county. In addition, the service has a reference library with general and specialist texts on British archaeology alongside an online collection of archaeological reports regarding Worcestershire's heritage accessible at www.worcestershire.gov.uk/archaeology/library. Finally, many of the archaeologists working at our offices are very knowledgeable about particular places, or are specialists in certain subjects or periods and are keen to help independent researchers.

The potential value of our records to your research may not however be restricted to an initial assessment of a particular area. We believe an appreciation of the historic form of landscapes is vital to understanding the people that occupied them; allowing us to contextualise and therefore improve our understanding of past activity. Our records and historic mapping can be used to understand these historic environments providing either fresh perspectives upon people and places identified through documentary research, or reconstructing historic landscapes to be populated through further research. We therefore strongly recommend consulting our archive service if you have not already done so on 01905 766 351 or RecordOffice@worcestershire.gov.uk.

If you require additional information or assistance we encourage you to contact or visit us at The Hive. Many of our records are also now available online with the Heritage Gateway at www.heritagegateway.org.uk.

We would be extremely grateful to receive new information that may emerge during the course of your research in order for us to continue improving the scope, quality and reliability of Worcestershire's Historic Environment Record.

The HER Data and Documentation

This document contains two types of report:

The Single Line or Short Report – this provides the basic information: the WSM Number, the Name/Title of the Record, the monument type, the date range and finally the National Grid Reference (the WSM number is the unique number given to each record within the HER).

The Full Report – this provides the above information **plus** a more detailed description of the monument/site/find/fieldwork etc. It also contains the sources and references that the record is based upon and gives its relationship (if any) to other associated sites. A ‘full’ report is not definitive and all sources mentioned should be consulted to gain a full understanding of the record. Each source has a unique SWR number which can be used to locate it within our offices or within our online library www.worcestershire.gov.uk/archaeology/library if available.

This report also contains maps of the locations of the HER records. There are three forms of mapping available:

Modern Maps with HER Records

The maps will show the location of all the sites in the report, labelled with the WSM number. **Please note:** The labels only give the approximate location of the sites and monuments. The reason for this is that if there is more than one record for a location or there are lots of sites in close proximity – i.e. on a street of historic houses – then the labels overlies each other and cannot be read. We, therefore, move or adjust the labels very slightly to make them easier to see. To get the precise location you must use the grid reference. The HER is set up with a number of themes or layers. Each theme contains a different type of record e.g. Historic Buildings or Excavations. This allows us to switch the various themes on and off to look at different types of record separately. The various themes are colour coded to make them easily identifiable and can be seen within the legend of each map.

Historic Maps

We can supply copies of Landmark Digital mapping based on 1st, 2nd, 3rd and 4th Edition Ordnance Survey maps. These are drawn from several maps and are referred to as Epochs not Editions. It is important to note that Copyright restrictions mean that they must not be used in any report and are for research purposes only. If you have requested these they will be included below.

GIS Shape Files

If you have access to a GIS system we can provide site location data as ESRI shapefiles for your own use as an alternative to the aforementioned mapping. This is the best way of sending and receiving complex spatial information. In built up areas where there are a large number of records, the data will be sent out in several files. We will provide site location data as individually themed shape files for each type of record.

Maps included in this report are:

1. 1812 Inclosure Plan transcription by D. Guyatt, © D Guyatt.
2. and negative photocopy of village. detail from original BA 4370
3. 1885 - 1st Edition Ordnance Survey, © Crown Copyright.
4. 1904 - 2nd Edition Ordnance Survey, © Crown Copyright.
5. 1923 – 3rd Edition Ordnance Survey, © Crown Copyright.
6. 1938 - 4th Edition Ordnance Survey, © Crown Copyright.
7. Modern Ordnance Survey map showing HER features: Activities and Monuments, © Crown Copyright.
8. Modern Ordnance Survey map showing HER features: Historic Buildings and Placename © Crown Copyright.

Guidelines for Access

The HER was set up as a planning tool 30 years ago and contained the minimum level of data. Since then the records have been added to and enhanced over the years as more information has come to light. The records, therefore, vary greatly in their detail and accuracy. We are constantly updating and improving these records, however, they are compiled from a range of sources of varying quality and the information they contain should not be seen as definitive. We cannot accept responsibility for the accuracy of any information supplied and the user must accept that information may be outdated or inaccurate. The HER search results will remain valid for 3 months only from the date of production, because the HER is constantly being updated as new sites of archaeological importance are identified.

We will provide details of Scheduled Ancient Monuments, along with maps showing their locations. The boundaries shown on our maps are intended to be a guide only and **the precise location of any SAM must be obtained from English Heritage.**

When information is provided in advance of metal detecting, the detectorist must agree to report detailed information for all finds, including an eight or ten figure grid reference, to the Portable Antiquities Scheme (via Angie Bolton, Finds Liaison Officer for Worcestershire and Warwickshire on 01905 721130 or abolton@worcester.gov.uk)

The sources referenced in the reports should be consulted in order to fully understand the nature of the archaeology in your search area. While the majority of these reports can now be accessed online at www.worcestershire.gov.uk/archaeology/library, other sources may need to be consulted at the HER offices, and we recommend that you come visit the HER office once you have received your search results to consult all the sources mentioned along with other more general information that we hold.

The modern rural and urban environment is the product of millennia of change and development, producing dynamic landscapes of distinct historical character. **Historic Landscape Characterisation (HLC)** aims to holistically identify and map these character areas through examination of their current and preceding forms, facilitating a deeper understanding and appreciation of a landscape's evolution through time, and contextualising archaeological features within their contemporary landscape settings. Combining HLC and HER data can therefore provide a valuable tool for the research into many archaeological features and landscapes.

If your site is within, or close to, one of the 'Central Marches Historic Towns', you should consult the CMHTS report for that town. These can be found at www.worcestershire.gov.uk/archaeology/library and relate to the following towns: Alvechurch, Bewdley & Wribbenhall, Broadway, Bromsgrove, Clifton-Upon-Teme, Droitwich, Evesham & Bengeworth, Kidderminster, Pershore, Redditch, Stourport-on-Severn, Tenbury Wells and Upton-Upon-Severn.

If your search area includes a Historic Farmstead or Outfarm, as identified by English Heritage's 'Historic Farmsteads Project', you should consult the current project publications, including the County summary, online at <http://www.english-heritage.org.uk/professional/research/landscapes-and-areas/characterisation/West-Midlands-Farmsteads-Landscapes-Project>.

Diversity and Disability

Worcestershire County Council is committed to offering equal access to its services to all members of the community. We recognise that some of our customers will have particular communication needs, and we endeavor to provide services befitting to their individual requirements. This document can be made available in alternative formats (large print, audio tape, computer disk, and Braille) and in other languages (including British Sign Language) on request from the Corporate Equality and Diversity Team, County Hall, Spetchley Road,

Worcester, WR5 2NP, telephone 01905 766 938, email E&D@worcestershires.gov.uk. We also have staff trained in providing effective and appropriate face-to-face services to the deaf, deafblind, deafened, hard of hearing or speech-impaired customers; those with learning disabilities; and customers who need help communicating in English.

Copyright

Sources referenced in the HER may require permission from the copyright holder for reproduction. This is often a third party. In these instances, the onus is on you to obtain permission for reproduction from the relevant person(s). The HER accepts no responsibility for any user making unauthorized copies of such documents. In some instances the HER has been granted permission by the copyright holder to give out a copy of a source for reference only. In these instances, you must not copy, pass on or publish that source without permission from the copyright holder. If Ordnance Survey maps are included in this report, then they are for reference only and require copyright permission from The Ordnance Survey for any reproduction.

Many of the sources used within the HER are 'grey literature' reports, produced through the modern planning and development process. Worcestershire HER holds its 'grey literature' library on the Online Archaeology Library (OAL). These sources can be downloaded directly from within the HER Search Report provided, however, before doing so please take note of the following copyright statement:

All reports that are produced via the development control process are considered to be within the public domain. However, copyright restrictions (particularly with regard to Ordnance Survey mapping) or the inclusion of confidential or commercially sensitive information means that not all reports can be made freely available over the internet. Other reports have been excluded by request of the copyright holder. The metadata for reports that cannot be accessed online has been included, but you must visit either our offices or Worcester City to view these reports.

The development of an online library can only be achieved if the organisations that supply data can be assured that their own rights are protected. Consequently, use of the library is covered by a variety of legal instruments to protect us, our users and those who supply data to us.

Online Archaeology Library Terms and Conditions:

<http://www.worcestershires.gov.uk/cms/pdf/copyright.pdf>

Planning

National Planning Policy Framework (NPPF) was published in 2012 replacing Planning Policy Statement 5: Planning for the Historic Environment (PPS5). It sets out the Government's planning policies, including those on the conservation of the historic environment. If your search is in advance of a planning application, you may be required to describe the significance of any heritage assets affected, including the contribution made by their setting, in accordance Paragraph 128 of NPPF and the Local Authority's Local Plan. In order to do so you will be required to undertake a commercial search of the HER. Please contact us if you require this service or further advice in relation to planning policy and archaeology.

Frequently Asked Questions

Where is the HER located and when are you open?

We can be found on floor 2 of The Hive, Sawmill Walk, The Butts, Worcester, WR1 3PB

We are available via phone or email Monday to Friday between 9am and 4pm. You can arrange to discuss your research with an archaeologist within our opening hours by appointment. These can be booked in half-hour slots, the first of which is free of charge but subsequent appointments will incur a nominal fee. The Hive is open from 8:30am to 10pm seven days a week with many of our resources accessible via self-service during these hours.

Monday	11:30 – 16:00	Thursday	11:30 – 16:00
Tuesday	11:30 – 16:00	Friday	11:30 – 16:00

Wednesday 9:30 – 21:00

Saturday 9:30 – 12:00 (2nd and 4th of the month)

Can you provide a physical copy of this document and/or the sources mentioned within?
Yes, but only within The Hive and this will incur a small printing cost.

Can you provide information for Worcester City?

Archaeological records for the City of Worcester are held by the Worcester City Historic Environment Record. They are contactable on 01905 721 132 or by email at archaeology@worcester.gov.uk. In some instances we can answer simple queries on sites within the city, but if you wish for detailed information you will need to contact the city HER. We can book appointments for you with the City HER officer on Tuesdays in The Hive.

What happens if my search area crosses county boundaries?

While we occasionally hold records which cross county boundaries, you will need to contact the HER for the relevant county and request a separate search. The contact details for our surrounding counties are as follows:

Birmingham:	0121 464 7797	Mike.Hodder@birmingham.gov.uk
Dudley:	01384 814 136	Pete.Boland@dudley.gov.uk
Gloucestershire:	01452 425 705	archaeology.smr@gloucestershire.gov.uk
Herefordshire:	01432 260 130	smrenquiries@herefordshire.gov.uk
Shropshire:	01743 252 573	Historic.environment@shropshire.gov.uk
Staffordshire:	01785 277 281	HER@staffordshire.gov.uk
Warwickshire:	01926 412 734	sitesandmonuments@warickshire.gov.uk

Archaeological Summary for Badsey Parish

An HER search was carried out for the whole of Badsey Parish and all sites, buildings, placenames and farmsteads and outfarms have been included and OS maps showing the locations provided. A list of archaeological events/activities which have taken place within the parish have also been located on the OS maps.

The village lies within a Conservation Area. There is a distinctive character to Badsey which is the large number of farmsteads within the actually village, which have survived until the present day despite the huge expansion of the village in post medieval and modern periods.

There has been settlement in the area since earliest times around Fox Hill where there is Iron Age occupation., and there is much evidence for settlement during the Romano-British period. It is interesting to note that 'black' placenames can sometimes indicate Roman farm sites as organic remains are obvious out in fields which were plough at a later date. There was an Anglo-Saxon burial recorded between Badsey and Offenham. There are many examples of the ridge and furrow out in the fields around the village and a water meadow management and drainage system, these represent the medieval farming system and that together with the medieval manor, tithe barn and a medieval mill demonstrate the earlier village grew up around the church and river crossing point of Bretforton Brook.

Many of the houses and cottages are 17th and 18th-century in date and later buildings recorded are: The lime kilns, the old school, the Wheatsheaf public house, a wooden hut and fruit canning factory. There are several Defence of Worcestershire WWII sites including a rifle position, a road block site, defence wall and a crash site by Bowers Hill Farm.

There are 24 records of finds (mostly discovered through metal-detecting) of Romano-British and later finds in the area and 4 archaeological interventions in the form of watching briefs, excavations and evaluations.

One desk based study has been undertaken along the length of the Wormington to Honeybourne pipeline, which goes through part of Badsey parish.

HER Record	Number of Records*
Buildings	36
Findspots	23
Geology	x
Hedgerows	x
Landscape Components – Farms and outfarms	19
Monuments	44
Parish Records	5
Parks and Gardens	x
Placenames	3
Archaeological Events	39

* Please note an absence of archaeological sites in a particular area should not necessarily be interpreted as an absence of archaeology. It may be that surviving archaeology has not been identified in the HER for a number of reasons. If it is thought likely that archaeology could exist in such an area, then the HER team will inform you of this.

Statutory and other Designations

Scheduled Ancient Monuments (SAM)

Scheduled monuments are those considered to be monuments of national importance. **There are no Scheduled areas within the search area.***

Listed Buildings

The Secretary of State for Culture, Media and Sport holds a List of Buildings of Special Architectural or Historic Interest, considered to be of national importance. Compiled under the Planning (Listed Buildings and Conservation Areas) Act 1990, the List includes structures from boundary walls and telephone boxes to cathedrals. **There are 14 Listed Buildings within the search area.***

Conservation Areas

A Conservation Area is an area considered worthy of preservation or enhancement because of its special architectural or historic interest, "the character or appearance of which it is desirable to preserve or enhance," as required by the Planning (Listed Buildings and Conservation Areas) Act 1990 (Section 69 and 70). **There are no Conservation Areas within the search area.***

Registered Parks and Gardens

English Heritage holds a Register of Historic Parks and Gardens of Special Historic Interest. These Registered landscapes are graded I, II* or II, and include private gardens, public parks and other green spaces. They are valued for their design, diversity and historical importance. **There are no Registered Parks within the search area.***

Registered Battlefields

There are two Registered Battlefields in Worcestershire, The Battle of Evesham and The Battle of Worcester. Unlike Listed Buildings and the Register of Parks and Gardens, Registered Battlefields are not currently graded as a means of ascribing relative significance. **There are no Registered Battlefields within the search area.***

Locally Listed Historic Buildings

Worcester City, Redditch Borough and Wyre Forest District have a Schedule of Buildings of Local Interest in Worcestershire. These are buildings that are not of national importance, and therefore not Listed, but are considered to be of local or regional importance and make a significant contribution to the historic environment character of an area. **There are no locally listed buildings within the search area.**

* Heritage Assets are designated by English Heritage. It is possible that the HER is out of date. NB. Other statutory designations may apply to your site which the HER does not record, such as Sites of Special Scientific Interest.

Glossary of commonly used terms

AS: The unique number given to each aerial photograph referenced in the HER.

Archaeological Event Record: Records of archaeological work undertaken including when, where, how, by whom, and the resultant information regarding archaeological features, finds, archives and data.

Cropmarks: The visible effect of arable crops caused by the presence of below ground historic environment features.

Geographic Information System (GIS): a computer-based mapping system designed to allow users to collect, manage and analyse large volumes of spatially referenced data within a singular environment.

HBSMR (Historic Buildings, Sites and Monuments Record): The database, linked to our GIS systems, used to collate, manage and distribute archaeological records.

Heritage Gateway: An internet service managed by English Heritage allowing for cross-county searches of multiple historic environment datasets. Accessible at www.heritagegateway.org.uk.

Landscape Component: An area of archaeological interest consisting of multiple component parts. For instance, a Second World War airfield with numerous structural and infrastructural elements.

Monument: an archaeological site either showing as visible remains on the ground or a below ground site revealed by, for example, aerial photography or geophysical survey.

National Planning Policy Framework (NPPF): Provides a full statement of Government policies for the identification and protection of historic buildings, conservation areas, archaeological remains and other elements of the historic environment.

Palaeochannels: ancient silted up river channels, or other watercourses that are often associated with well-preserved organic remains and historic environment features.

Palaeo-environmental: Organic remains associated with past landscapes. Such deposits can reveal information about climate, the types of fauna and flora in a landscape and past human activity.

Ridge and furrow: large-scale earthworks associated with former medieval and post-medieval open-field communal farming that appear as a distinctive corrugated surface.

Sharepoint: A web application allowing for the digitisation and distribution of documentation online at www.worcestershire.gov.uk/archaeology/library.

SWR: The unique source reference number given to each report, document or map etc.

WCC: Worcestershire County Council.

WSM: The unique number given to each monument, building and archaeological event recorded in the HER.

General periods in the HER

The beginning and end of certain periods is a contentious issue. In the HER, the following dates are used. This is a standard convention across all HERs.

Palaeolithic	-500000BC to -10001BC
Mesolithic	-10000BC to -4001BC
Neolithic	-4000BC to -2351BC
Bronze Age	-2350BC to -801BC
Iron Age	-800BC to 42AD
Romano-British	43AD to 409AD
Post-roman (Early medieval)	410AD to 1065AD
Medieval	1066AD to 1539AD
Post- medieval	1540AD to 1900AD
Modern	1901AD to 2050AD

Worcestershire HER News and Events



New Home – New Organisation

The new Worcestershire Archive and Archaeology Service was born on the 1st January 2012 when Worcestershire Historic Environment and Archaeology Service and Worcestershire Record Office merged after many years of collaborative working. The Archive and Archaeology Service is based at The Hive providing both previously available and new, exciting opportunities to explore the past within facilities representing a vast improvement on those previously offered.

These include:

- All the records of the County's past (12 miles of archive) in one location for the first time;
- Access to the Historic Environment Record (with over 26,000 records) of the County and City and a place to talk to professional archaeologists about your interests;
- A search room for consulting original archives;
- A local studies and archaeology library;
- A conservation laboratory for the repair and preservation of documents;
- A programme of history and archaeology based events and activities for all ages and interests.

www.thehiveworcester.org

Walkpast 2012

The Worcestershire Archive and Archaeology Service offers an annual series of guided archaeological and historical walks led by staff of the service. This year, five walks are scheduled on Sundays between June and October. For further information or to book your place contact Deborah Overton by telephone on 01905 765 905 or by email on doverton@worcestershire.gov.uk.

Coming soon: Picture Cabinet

The Archive and Archaeology Service, along with Worcester City Art Gallery and Museum and Libraries and Learning, has signed up to Picture Cabinet, an online service that allows the general public to buy prints of images. The prints will have an archaeological or historical theme and will be available at various sizes. The service is currently in development and will be available online soon. Picture Cabinet is funded by the Libraries and Learning Service.

Worcestershire Archive and Archaeology Service

Monument List Report

ALL KNOWN ARCHAEOLOGICAL SITES AND BUILDINGS IN BADSEY PARISH

11/12/2013

Number of records: 107



Report prepared by Worcestershire HER, tel: 01905 765560 or email archaeology@worcestershire.gov.uk. Information is valid for three months from date of production.

Ref	Site Name	Monument Types	Parish	Grid Reference
Building				
WSM02747	Church of St.James, High Street, Badsey	Church (12TH CENTURY AD to 21ST CENTURY AD - 1101 AD to 2050 AD) Plaque (Built, (between) MODERN - 1901 AD to 2050 AD) Plaque (Built, (between) MODERN - 1901 AD to 2050 AD) Plaque (Built, (between) MODERN - 1901 AD to 2050 AD) Plaque (Built, (between) MODERN - 1901 AD to 2050 AD) War Memorial (Built, (between) MODERN - 1901 AD to 2050 AD) War Memorial (Built, (between) MODERN - 1901 AD to 2050 AD) War Memorial (Built, (between) MODERN - 1901 AD to 2050 AD) War Memorial (Built, (between) MODERN - 1901 AD to 2050 AD)	Badsey	SP 0710 4311
WSM02820	Tithe Barn, SE of Badsey	Barn (POST MEDIEVAL to 21ST CENTURY AD - 1540 AD to 2050 AD)	Badsey	SP 0823 4216
WSM03602	Manor House, High Street, Badsey	House (POST MEDIEVAL to 21ST CENTURY AD - 1540 AD to 2050 AD) Prisoner Of War Camp (World War One - 1914 AD to 1918 AD)	Badsey	SP 0697 4340
WSM03603	Harrington House, High Street, Badsey	House (18TH CENTURY AD to 21ST CENTURY AD - 1725 AD to 2050 AD)	Badsey	SP 0698 4338

Ref	Site Name	Monument Types	Parish	Grid Reference
WSM31455	Duplicate Record - Use WSM03602		Badsey	
WSM33040	Wheatsheaf Inn, School Lane, Badsey	Public House (19TH CENTURY AD to 21ST CENTURY AD - 1850 AD to 2050 AD)	Badsey	SP 0704 4302
WSM33052	School, School Lane, Badsey	School (MODERN - 1901 AD to 2050 AD) First Aid Post (World War Two - 1939 AD to 1945 AD) War Memorial (Built, (between) MODERN - 1901 AD to 2050 AD)	Badsey	SP 0711 4296
WSM33054	29 Brewers Lane, Badsey	Army Office (World War Two - 1940 AD to 1945 AD)	Badsey	SP 0723 4323
WSM33055	Old School, High Street, Badsey	School (19TH CENTURY AD to 20TH CENTURY AD - 1875 AD to 1905 AD) Reading Room (20TH CENTURY AD - 1905 AD to 1950 AD) Mess (World War Two - 1940 AD to 1945 AD) British Legion Club (20TH CENTURY AD to 21ST CENTURY AD - 1950 AD to 2050 AD)	Badsey	SP 0698 4348
WSM38260	Vicarage Cottage, Mill Lane, Badsey	House (17TH CENTURY AD to 21ST CENTURY AD - 1601 AD to 2050 AD) Timber Framed Building (17TH CENTURY AD to 21ST CENTURY AD - 1601 AD to 2050 AD)	Badsey	SP 0693 4295
WSM38261	Badsey Hall, High Street, Badsey	House (17TH CENTURY AD to 21ST CENTURY AD - 1650 AD to 2050 AD)	Badsey	SP 0699 4300
WSM38263	26 High Street, Badsey	House (18TH CENTURY AD to 21ST CENTURY AD - 1701 AD to 2050 AD)	Badsey	SP 0702 4315
WSM38264	23 and 25 (Pool House), High Street, Badsey	House (18TH CENTURY AD to 21ST CENTURY AD - 1750 AD to 2050 AD)	Badsey	SP 0705 4316
WSM38265	Seward House (24), High Street, Badsey	House (17TH CENTURY AD to 21ST CENTURY AD - 1601 AD to 2050 AD)	Badsey	SP 0700 4320
WSM38267	18 High Street, Badsey	House (17TH CENTURY AD to 21ST CENTURY AD - 1601 AD to 2050 AD)	Badsey	SP 0699 4329
WSM38268	Oakleigh House, Old Post Office Lane, Badsey	House (18TH CENTURY AD to 21ST CENTURY AD - 1750 AD to 2050 AD)	Badsey	SP 0701 4340

Ref	Site Name	Monument Types	Parish	Grid Reference
WSM38270	9 Orchard Way, Badsey	House (17TH CENTURY AD to 21ST CENTURY AD - 1650 AD to 2050 AD) Timber Framed Building (17TH CENTURY AD to 21ST CENTURY AD - 1650 AD to 2050 AD)	Badsey	SP 0711 4335
WSM38356	Barn Cottages, High Street, Badsey	House (17TH CENTURY AD to 21ST CENTURY AD - 1601 AD to 2050 AD) Timber Framed Building (17TH CENTURY AD to 21ST CENTURY AD - 1601 AD to 2050 AD)	Badsey	SP 0690 4296
WSM40574	Barn at Seward Road, Badsey	Barn (18TH CENTURY AD to 21ST CENTURY AD - 1701 AD to 2050 AD)	Badsey	SP 0696 4320
WSM45218	Former Cadbury Fruit Packing Factory, Badsey	Canning Factory (20TH CENTURY AD - 1927 AD to 1929 AD) Military Depot (World War Two - 1939 AD to 1945 AD) Business Park (21ST CENTURY AD - 2001 AD to 2050 AD)	Badsey	SP 0736 4501
WSM45220	Cottages associated with the Fruit Canning Factory, Blackminster	Workers Cottage (MODERN - 1901 AD to 2050 AD)	Badsey	SP 0730 4493
WSM50790	Tithe Barn, Badsey	Outfarm (19TH CENTURY AD to 21ST CENTURY AD - 1801 AD to 2050 AD)	Badsey	
WSM50791	Badsey Field Barn, Badsey	Outfarm (19TH CENTURY AD to 21ST CENTURY AD - 1801 AD to 2050 AD)	Badsey	
WSM51726	Claybrook Farm, Badsey	Farmstead (19TH CENTURY AD to 21ST CENTURY AD - 1801 AD to 2050 AD)	Badsey	
WSM51729	Bowers Hill Farm, Badsey	Farmstead (19TH CENTURY AD to 21ST CENTURY AD - 1801 AD to 2050 AD)	Badsey	
WSM51730	Badsey Field, Badsey	Farmstead (19TH CENTURY AD to 21ST CENTURY AD - 1801 AD to 2050 AD)	Badsey	
WSM53241	Manor House, Badsey	Farmstead (16TH CENTURY AD to 21ST CENTURY AD - 1501 AD to 2050 AD)	Badsey	
WSM53242	8 High Street / Harrington House, Badsey	Farmstead (18TH CENTURY AD to 21ST CENTURY AD - 1701 AD to 2050 AD)	Badsey	
WSM53243	6 - 11 and 11a High Street, Badsey	Farmstead (18TH CENTURY AD to 21ST CENTURY AD - 1701 AD to 2050 AD)	Badsey	

Ref	Site Name	Monument Types	Parish	Grid Reference
WSM53244	Seward House, Badsey	Farmstead (17TH CENTURY AD to 21ST CENTURY AD - 1601 AD to 2050 AD)	Badsey	
WSM53245	26 High Street, Badsey	Farmstead (18TH CENTURY AD to 21ST CENTURY AD - 1701 AD to 2050 AD)	Badsey	
WSM53246	Badsey Hall / 44 High Street, Badsey	Farmstead (17TH CENTURY AD to 21ST CENTURY AD - 1601 AD to 2050 AD)	Badsey	
WSM53248	Orchard Cottage and Barn Cottage, Badsey	Farmstead (17TH CENTURY AD to 21ST CENTURY AD - 1601 AD to 2050 AD)	Badsey	
WSM53548	The Old Farmhouse, Country Kitchens (Farmstead), Badsey	Farmstead (19TH CENTURY AD to 21ST CENTURY AD - 1801 AD to 2050 AD)	Badsey	
WSM148610	11 High Street, Badsey	House (18TH CENTURY AD to 21ST CENTURY AD - 1750 AD to 2050 AD)	Badsey	SP 0702 4330
WSM148618	Malvern House, High Street, Badsey	House (17TH CENTURY AD to 21ST CENTURY AD - 1601 AD to 2050 AD)	Badsey	SP 0702 4307
Landscape Component				
WSM58440	Tithe Barn, Badsey	Outfarm (19TH CENTURY AD to 21ST CENTURY AD - 1801 AD to 2050 AD)	Badsey	
WSM58441	Badsey Field Barn, Badsey	Outfarm (19TH CENTURY AD to 21ST CENTURY AD - 1801 AD to 2050 AD)	Badsey	
WSM58442	Site of Sheepditch Barn, Badsey	Outfarm (19TH CENTURY AD to Unknown - 1801 AD)	Badsey	
WSM59376	Claybrook Farm, Badsey	Farmstead (19TH CENTURY AD to 21ST CENTURY AD - 1801 AD to 2050 AD)	Badsey	
WSM59377	Site of Badsey Leys (Badsey Leys Farm), Badsey	Farmstead (19TH CENTURY AD to Unknown - 1801 AD)	Badsey	
WSM59378	Site of 2 and 4 Willersey Road (Glebe Farm), Badsey	Farmstead (19TH CENTURY AD to Unknown - 1801 AD)	Badsey	
WSM59379	Bowers Hill Farm, Badsey	Farmstead (19TH CENTURY AD to 21ST CENTURY AD - 1801 AD to 2050 AD)	Badsey	
WSM59380	Badsey Field, Badsey	Farmstead (19TH CENTURY AD to 21ST CENTURY AD - 1801 AD to 2050 AD)	Badsey	
WSM60804	Site of Upper Blackminster, Badsey	Farmstead (19TH CENTURY AD to Unknown - 1801 AD)	Badsey	

Ref	Site Name	Monument Types	Parish	Grid Reference
WSM60805	Site of Lower Blackminster, Badsey	Farmstead (19TH CENTURY AD to Unknown - 1801 AD)	Badsey	
WSM60891	Manor House, Badsey	Farmstead (16TH CENTURY AD to 21ST CENTURY AD - 1501 AD to 2050 AD)	Badsey	
WSM60892	8 High Street / Harrington House, Badsey	Farmstead (18TH CENTURY AD to 21ST CENTURY AD - 1701 AD to 2050 AD)	Badsey	
WSM60893	6 - 11 and 11a High Street, Badsey	Farmstead (18TH CENTURY AD to 21ST CENTURY AD - 1701 AD to 2050 AD)	Badsey	
WSM60894	Seward House, Badsey	Farmstead (17TH CENTURY AD to 21ST CENTURY AD - 1601 AD to 2050 AD)	Badsey	
WSM60895	26 High Street, Badsey	Farmstead (18TH CENTURY AD to 21ST CENTURY AD - 1701 AD to 2050 AD)	Badsey	
WSM60896	Badsey Hall / 44 High Street, Badsey	Farmstead (17TH CENTURY AD to 21ST CENTURY AD - 1601 AD to 2050 AD)	Badsey	
WSM60897	Site of Farmstead west of School, Badsey	Farmstead (19TH CENTURY AD to Unknown - 1801 AD)	Badsey	
WSM60898	Orchard Cottage and Barn Cottage, Badsey	Farmstead (17TH CENTURY AD to 21ST CENTURY AD - 1601 AD to 2050 AD)	Badsey	
WSM61198	The Old Farmhouse, Country Kitchens (Farmstead), Badsey	Farmstead (19TH CENTURY AD to 21ST CENTURY AD - 1801 AD to 2050 AD)	Badsey	
Monument				
WSM02721	Romano-British Occupation, Badsey Fields	Inhumation (ROMAN - 43 AD to 410 AD) Settlement (ROMAN - 43 AD to 410 AD)	Badsey	SP 0833 4352
WSM02739	Romano-British Occupation, Allotments, West of Badsey	Findspot (ROMAN - 43 AD to 410 AD) Settlement (ROMAN 1ST CENTURY AD to 4TH CENTURY AD - 45 AD to 400 AD)	Aldington, Badsey, Evesham	SP 0658 4340
WSM02740	Site of Possible Romano-British Occupation, Black Banks, Badsey.	Occupation Site (ROMAN - 43 AD to 410 AD)	Badsey	SP 0709 4387
WSM02745	River Crossing Point across Bretforton Brook, Lower Blackminster	Ford (ROMAN - 43 AD to 410 AD) Bridge (MODERN - 1901 AD to 2050 AD)	Badsey	SP 0721 4424
WSM02850	Badsey Mill, Badsey Brook, W of village	Watermill (MEDIEVAL - 1066 AD to 1539 AD)	Badsey	SP 0678 4337

Ref	Site Name	Monument Types	Parish	Grid Reference
WSM03601	Infirmary, Seyne House, Badsey	Hospital (MEDIEVAL - 1066 AD to 1539 AD)	Aldington, Badsey	SP 0687 4352
WSM07671	Site of lime kilns, South of Littleton and Badsey Railway Station	Lime Kiln (19TH CENTURY AD to 20TH CENTURY AD - 1840 AD? to 1965 AD?)	Badsey	SP 0727 4479
WSM21249	Badsey Mill, Badsey Brook, Badsey.	Watermill (MEDIEVAL - 1066 AD to 1539 AD)	Badsey	SP 0685 4290
WSM24404	Badsey Early Medieval Settlement	Settlement (MEDIEVAL - 1066 AD to 1539 AD)	Aldington, Badsey, Wickhamford	SP 0698 4311
WSM26807	Anglo-Saxon burial in Shoulder of Mutton Field, Offenham	Cemetery (EARLY MEDIEVAL - 411 AD to 1065 AD)	Badsey, Offenham	SP 0676 4491
WSM28768	Ridge and Furrow, Orchard North of Badsey Fields Lane, Badsey	Ridge And Furrow (LATE 11TH CENTURY AD to 17TH CENTURY AD - 1066 AD to 1700 AD)	Badsey	SP 0739 4319
WSM30620	River Crossing Point across tributary of Bretforton Brook, Upper Blackminster	Ford (Unknown date) Bridge (MODERN - 1901 AD to 2050 AD)	Badsey, Bretforton	SP 0730 4471
WSM30623	Duplicate Record - Please Use WSM30628		Badsey, Bretforton, Wickhamford	
WSM30628	Postulated Roman Road from Hinton on the Green to Ryknild Street.	Road (ROMAN - 43 AD to 410 AD)	Badsey, Bretforton, Evesham, Hinton on the Green, Honeybourne, Wickhamford	SP 0755 4194
WSM31413	Site of Rifle Position, Willersley Road, Badsey	Weapons Pit (World War Two - 1939 AD to 1945 AD)	Badsey	SP 0717 4226
WSM31465	Site of WW2 Defence Wall, Willersley/Wickhamford Road, Wickhamford, Badsey	Guard Post (World War Two - 1939 AD to 1945 AD)	Badsey	SP 0717 4219
WSM31467	Site of Road Block, Willersley lane, Wickhamford, Badsey	Road Block (World War Two - 1939 AD to 1945 AD)	Badsey	
WSM33041	Site of Fire Station, Chapel Street, Badsey	Fire Station (20TH CENTURY AD - 1901 AD to 1950 AD)	Badsey	SP 0715 4310
WSM33053	Site of Wooden Hut, High Street, Badsey		Badsey	SP 0703 4299
WSM34471	Ridge and Furrow Bowers Hill Farm, Bretforton	Ridge And Furrow (LATE 11TH CENTURY AD to 18TH CENTURY AD - 1066 AD to 1701 AD)	Badsey	SP 0842 4182

Ref	Site Name	Monument Types	Parish	Grid Reference
WSM35523	Churchyard, Church of St.James, Badsey	Churchyard (17TH CENTURY AD to 21ST CENTURY AD - 1601 AD to 2050 AD)	Badsey	SP 0711 4311
WSM39109	Site of farmstead at Lower Blackminster, Badsey	Farmstead (19TH CENTURY AD to 20TH CENTURY AD - 1801 AD to 1950 AD)	Badsey	SP 0715 4425
WSM40852	Iron Age and Romano-British Occupation Site, Fox Hill, Badsey	Occupation Site (EARLY IRON AGE to ROMAN 5TH CENTURY AD - 800 BC to 410 AD)	Badsey, Bretforton	SP 0860 4311
WSM45219	Site of Buildings associated with Fruit Canning Factory, Blackminster	Industrial Building (20TH CENTURY AD - 1901 AD to 2000 AD)	Badsey	SP 0737 4503
WSM45221	Quarry northwest of Blackminster Business Park, Blackminster	Quarry (19TH CENTURY AD to 20TH CENTURY AD - 1801 AD to 2000 AD)	Badsey	SP 0721 4540
WSM45222	Quarry southeast of Bennett's Hill Farm, Blackminster	Quarry (20TH CENTURY AD - 1901 AD to 2000 AD)	Badsey	SP 0720 4568
WSM45912	Site of Sewage Works, Blackminster	Sewage Works (20TH CENTURY AD - 1901 AD to 2000 AD)	Badsey	SP 0736 4494
WSM45913	Post-medieval pit and wall, 25 & 26 High Street, Badsey	Pit (20TH CENTURY AD - 1901 AD to 2000 AD) Wall (20TH CENTURY AD - 1901 AD to 2000 AD)	Badsey	SP 0710 4315
WSM46779	Medieval and Post Medieval ridge and furrow cultivation, Bushley	Drainage Ditch (LATE 11TH CENTURY AD to 19TH CENTURY AD - 1066 AD to 1900 AD) Ridge And Furrow (LATE 11TH CENTURY AD to 19TH CENTURY AD - 1066 AD to 1900 AD) Narrow Ridge And Furrow (POST MEDIEVAL - 1540 AD to 1900 AD) Steam Ploughed Rig? (POST MEDIEVAL - 1540 AD to 1900 AD)	Badsey	SO 8662 3533
WSM46825	Medieval to Post Medieval Water Meadow System, Bushley	Drainage Ditch (LATE 11TH CENTURY AD to 19TH CENTURY AD - 1066 AD to 1900 AD) Water Meadow (LATE 11TH CENTURY AD to 19TH CENTURY AD - 1066 AD to 1900 AD)	Badsey	SO 8839 3373

Ref	Site Name	Monument Types	Parish	Grid Reference
WSM46965	Medieval and Post Medieval ridge and furrow cultivation, Bushley	Drainage Ditch (LATE 11TH CENTURY AD to 19TH CENTURY AD - 1066 AD to 1900 AD) Ridge And Furrow (LATE 11TH CENTURY AD to 19TH CENTURY AD - 1066 AD to 1900 AD) Narrow Ridge And Furrow (POST MEDIEVAL - 1540 AD to 1900 AD) Steam Ploughed Rig? (POST MEDIEVAL - 1540 AD to 1900 AD)	Badsey	SO 8568 3601
WSM46966	Medieval and Post Medieval ridge and furrow cultivation, Bushley	Drainage Ditch (LATE 11TH CENTURY AD to 19TH CENTURY AD - 1066 AD to 1900 AD) Ridge And Furrow (LATE 11TH CENTURY AD to 19TH CENTURY AD - 1066 AD to 1900 AD) Narrow Ridge And Furrow (POST MEDIEVAL - 1540 AD to 1900 AD) Steam Ploughed Rig? (POST MEDIEVAL - 1540 AD to 1900 AD)	Badsey	SO 8566 3615
WSM46967	Medieval and Post Medieval ridge and furrow cultivation, Bushley	Drainage Ditch (LATE 11TH CENTURY AD to 19TH CENTURY AD - 1066 AD to 1900 AD) Ridge And Furrow (LATE 11TH CENTURY AD to 19TH CENTURY AD - 1066 AD to 1900 AD) Narrow Ridge And Furrow (POST MEDIEVAL - 1540 AD to 1900 AD) Steam Ploughed Rig? (POST MEDIEVAL - 1540 AD to 1900 AD)	Badsey	SO 8564 3581
WSM46968	Medieval and Post Medieval ridge and furrow cultivation, Bushley	Drainage Ditch (LATE 11TH CENTURY AD to 19TH CENTURY AD - 1066 AD to 1900 AD) Ridge And Furrow (LATE 11TH CENTURY AD to 19TH CENTURY AD - 1066 AD to 1900 AD) Narrow Ridge And Furrow (POST MEDIEVAL - 1540 AD to 1900 AD) Steam Ploughed Rig? (POST MEDIEVAL - 1540 AD to 1900 AD)	Badsey	SO 8604 3562

Ref	Site Name	Monument Types	Parish	Grid Reference
WSM46969	Medieval and Post Medieval ridge and furrow cultivation, Bushley	Drainage Ditch (LATE 11TH CENTURY AD to 19TH CENTURY AD - 1066 AD to 1900 AD) Ridge And Furrow (LATE 11TH CENTURY AD to 19TH CENTURY AD - 1066 AD to 1900 AD) Narrow Ridge And Furrow (POST MEDIEVAL - 1540 AD to 1900 AD) Steam Ploughed Rig? (POST MEDIEVAL - 1540 AD to 1900 AD)	Badsey	SO 8625 3553
WSM46970	Medieval and Post Medieval ridge and furrow cultivation, Bushley	Drainage Ditch (LATE 11TH CENTURY AD to 19TH CENTURY AD - 1066 AD to 1900 AD) Ridge And Furrow (LATE 11TH CENTURY AD to 19TH CENTURY AD - 1066 AD to 1900 AD) Narrow Ridge And Furrow (POST MEDIEVAL - 1540 AD to 1900 AD) Steam Ploughed Rig? (POST MEDIEVAL - 1540 AD to 1900 AD)	Badsey	SO 8649 3580
WSM46971	Medieval and Post Medieval ridge and furrow cultivation, Bushley	Drainage Ditch (LATE 11TH CENTURY AD to 19TH CENTURY AD - 1066 AD to 1900 AD) Ridge And Furrow (LATE 11TH CENTURY AD to 19TH CENTURY AD - 1066 AD to 1900 AD) Narrow Ridge And Furrow (POST MEDIEVAL - 1540 AD to 1900 AD) Steam Ploughed Rig? (POST MEDIEVAL - 1540 AD to 1900 AD)	Badsey	SO 8699 3529
WSM47490	Crash site of an Armstrong Whitworth Whitley Mk V P5100, Bowers Hill Farm, Badsey	Aircraft Crash Site (20TH CENTURY AD - 1901 AD to 2000 AD)	Badsey	SP 0854 4213
WSM50792	Site of Sheepditch Barn, Badsey	Outfarm (19TH CENTURY AD to Unknown - 1801 AD)	Badsey	
WSM51727	Site of Badsey Leys (Badsey Leys Farm), Badsey	Farmstead (19TH CENTURY AD to Unknown - 1801 AD)	Badsey	
WSM51728	Site of 2 and 4 Willersey Road (Glebe Farm), Badsey	Farmstead (19TH CENTURY AD to Unknown - 1801 AD)	Badsey	

Ref	Site Name	Monument Types	Parish	Grid Reference
WSM53154	Site of Upper Blackminster, Badsey	Farmstead (19TH CENTURY AD to Unknown - 1801 AD)	Badsey	
WSM53155	Site of Lower Blackminster, Badsey	Farmstead (19TH CENTURY AD to Unknown - 1801 AD)	Badsey	
WSM53247	Site of Farmstead west of School, Badsey	Farmstead (19TH CENTURY AD to Unknown - 1801 AD)	Badsey	
General Parish Info				
WSM32203	Unlocated finds within the parish of Badsey	Event (ROMAN 1ST CENTURY AD to PRE CONQUEST - 43 AD to 999 AD)	Badsey	SP 0778 4302
WSM35986	Record for general aerial photographs in the parish of Badsey		Badsey	SP 0778 4302
WSM36917	General Information for the parish of Badsey	Unassigned (Unknown date) Ridge And Furrow (LATE 11TH CENTURY AD to 19TH CENTURY AD - 1066 AD to 1900 AD)	Badsey	SP 0778 4302
WSM38457	Parish of Badsey, Portable Antiquities Scheme	Event (ROMAN - 43 AD to 410 AD)	Badsey	SP 0778 4302
WSM39809	Parish of Badsey - Photographs of the Parish		Badsey	SP 0778 4302
Place Name				
WSM24970	Fields Named Barn Ground, Offenham	Barn (19TH CENTURY AD - 1801 AD to 1900 AD)	Badsey, Offenham, South Littleton	SP 0633 4530
WSM30836	Field names containing Blackminster (place name) Offenham	Occupation Site (ROMAN 1ST CENTURY AD to 19TH CENTURY AD - 43 AD to 1900 AD)	Badsey, Bretforton, Offenham	SP 0736 4509
WSM30854	Fields Named Black Bank Ground and Black Bank Meadow, Aldington, Badsey	Occupation Site (ROMAN 1ST CENTURY AD to 19TH CENTURY AD - 43 AD to 1900 AD)	Badsey	SP 0713 4400

Monument Full Report

**ALL SITES AND BUILDINGS IN BADSEY PARISH
FULL RPTS**



Report prepared by Worcestershire HER. Tel
01905 765560 or email
archaeology@worcestershire.gov.uk.
Information valid for three months from date of
production.

11/12/2013 **Number of records: 107**

HER Number	Site Name	Record Type
WSM02721	Romano-British Occupation, Badsey Fields	Monument

Monument Types and Dates

INHUMATION (ROMAN - 43 AD to 410 AD)

Evidence FIND

SETTLEMENT (ROMAN - 43 AD to 410 AD)

Evidence FIND

Description

Cox site No 6 1 skeleton, pottery incl amphora and samian. Coins Nena-Allectus. Occulists stamp. Brooches, Buckles. Flue tile, frags of querns, pot boilers and shetstones. Pottery in Almonry Mus. Skeleton, buckle in Worc City Mus {1} {2} {3}

Sources

- (1*) Bibliographic reference: Cox, B G. 1967. Romano-British Occupation Sites in the Vale of Evesham. Vale of Evesham Historical Society Vol.1. SWR2018

 - (2) Bibliographic reference: Taylor R. 1979. Art in the Roman W Midlands. Bham Mus Cqt. SWR4485

 - (3) Bibliographic reference: Evans J. 1864. Ancient British Coins. Ancient British Coins. SWR6283

 - (4) List: 1998-1999. List of Nationally Important Sites. MPP List. SWR7855
-

Location

National Grid Reference

SP 0833 4352 Sheet No. SP04SE

Administrative Areas

Civil Parish Badsey, Wychavon, Worcestershire

Associated Designations - None Recorded

Associated Historic Landscape Character Records - None Recorded

Related Monuments - None Recorded

Finds recorded in associated Event records

Associated Events/Activities

Romano-British finds in Badsey Fields, Badsey. (Event - Interpretation. Ref: WSM34731)



HER Number	Site Name	Record Type
WSM02739	Romano-British Occupation, Allotments, West of Badsey	Monument

Monument Types and Dates

FINDSPOT (ROMAN - 43 AD to 410 AD)

Evidence DOCUMENTARY EVIDENCE

SETTLEMENT (ROMAN 1ST CENTURY AD to 4TH CENTURY AD - 45 AD to 400 AD)

Description

Roman remains were found within the allotments suggesting occupation within the area. This site is marked on the 1955 Ordnance Survey 6 Inch map as 'Roman Remains found', which is also the same as 5th Edition OS map. This was not shown on the 4th Edition OS map dating to 1938.[1][2][3]

Sources

- | | | |
|-----|--|---------|
| (1) | Map: 1955. Ordnance Survey Sheet SP04SE - 1955. Ordnance Survey 1:10560. | SWR3452 |
| (2) | Map: Ordnance Survey. 1954-1963. Digital 5th Edition OS Map (Original scale:6" (1:10560)). Landmark Digital. | SWR4425 |
| (3) | Map: Ordnance Survey. 2003. Digital 4th Edition OS Map (Original scale:25"(1:2500)). Landmark Digital. | SWR9906 |

Location

National Grid Reference

SP 0658 4340 Sheet No. SP04SE

Administrative Areas

Civil Parish	Aldington, Wychavon, Worcestershire
Civil Parish	Badsey, Wychavon, Worcestershire
Civil Parish	Evesham, Wychavon, Worcestershire

Associated Designations - None Recorded

Associated Historic Landscape Character Records - None Recorded

Related Monuments - None Recorded

Finds recorded in associated Event records

Associated Events/Activities

Romano-British Pottery, Fox Hill, Badsey (Event - Interpretation. Ref: WSM02728)

Fieldwalking in 2000, West of Badsey Brook, Aldingham (Event - Survey. Ref: WSM30142)

Romano-British Pottery in Aldington to west of Badsey village (Event - Interpretation. Ref: WSM32219)



HER Number	Site Name	Record Type
WSM02740	Site of Possible Romano-British Occupation, Black Banks, Badsey.	Monument

Monument Types and Dates

OCCUPATION SITE (ROMAN - 43 AD to 410 AD)

Evidence	ARTEFACT SCATTER
Evidence	PLACENAME EVIDENCE
Evidence	UNSTRATIFIED FIND

Description

Site at Black Banks (also known as Pax). Coins of Claudius to Gratianus found. Black, grey, red and Samian pottery. Stone quern, spindle whorls, bronze clasp, bronze handle of key, glass lachrymatory. Also a British coin of Antredigus. Pottery and some finds in Almonry Museum, Evesham. [1]

Sources

- (1*) Bibliographic reference: Cox, B G. 1967. Romano-British Occupation Sites in the Vale of Evesham. Vale of Evesham Historical Society Vol.1. Site 2 SWR2018

Location

National Grid Reference

SP 0709 4387 Sheet No. SP04SE

Administrative Areas

Civil Parish Badsey, Wychavon, Worcestershire

Associated Designations - None Recorded

Associated Historic Landscape Character Records - None Recorded

Related Monuments

WSM30854 Fields Named Black Bank Ground and Black Bank Meadow, Aldington, Badsey Hierarchical

Finds recorded in associated Event records

Associated Events/Activities

Unstratified Finds of unknown date, found prior to 1927 on land in the Black Banks Area, Badsey (Event - Interpretation. Ref: WSM07207)

Unstratified Finds found prior to 199 on land at Blackbanks, Blackminster (Event - Interpretation. Ref: WSM29151)

Fieldwalking in 2000, West of Badsey Brook, Aldington (Event - Survey. Ref: WSM30330)



HER Number	Site Name	Record Type
WSM02745	River Crossing Point across Bretforton Brook, Lower Blackminster	Monument

Monument Types and Dates

FORD (ROMAN - 43 AD to 410 AD)

Evidence STRUCTURE

BRIDGE (MODERN - 1901 AD to 2050 AD)

Evidence STRUCTURE

Description

Cox reported the existence of a paved ford at SP073445 and that RB pottery sherds had been found nearby, site 13.[1]

The brook is now spanned by two bridges, one at Upper Blackminster, the other at Lower Blackminster and either could be the successor to the ford. The grid reference given by Cox is mid-way between them. This record relates to Lower Blackminster, that for Upper Blackminster is WSM30620.[2]

Both bridges have date stones, one 1938, the other 1939.[3]

Sources

- (1*) Bibliographic reference: Cox, B G. 1967. Romano-British Occupation Sites in the Vale of Evesham. Vale of Evesham Historical Society Vol.1. SWR2018
- (2*) Bibliographic reference: Cox D C. 2006. Blackminster and the Hundred of Blackenhurst. Transactions of the Worcestershire Archaeological . SWR4224
- (3) Bibliographic reference: Watson Bruce. 1986. Black Banks - An Iron Age and RB Settlement in Badsey. WALHN, 36, p.14. SWR1575

Location

National Grid Reference

SP 0721 4424 Sheet No. SP04SE

Administrative Areas

Civil Parish Badsey, Wychavon, Worcestershire

Associated Designations - None Recorded

Associated Historic Landscape Character Records - None Recorded

Related Monuments - None Recorded

Finds recorded in associated Event records

Associated Events/Activities

Unstratified Romano-British and later finds, Prior to 1967 on land South of Blackminster Bridge, Bretforton (Event - Interpretation. Ref: WSM02744)



HER Number	Site Name	Record Type
WSM02747	Church of St.James, High Street, Badsey	Building

Monument Types and Dates

CHURCH (12TH CENTURY AD to 21ST CENTURY AD - 1101 AD to 2050 AD)

Evidence EXTANT BUILDING

PLAQUE (Built, (between) MODERN - 1901 AD to 2050 AD)

PLAQUE (Built, (between) MODERN - 1901 AD to 2050 AD)

PLAQUE (Built, (between) MODERN - 1901 AD to 2050 AD)

PLAQUE (Built, (between) MODERN - 1901 AD to 2050 AD)

WAR MEMORIAL (Built, (between) MODERN - 1901 AD to 2050 AD)

Evidence PHOTOGRAPHIC EVIDENCE

Evidence STRUCTURE

Main Building BRASS

Material

WAR MEMORIAL (Built, (between) MODERN - 1901 AD to 2050 AD)

Evidence PHOTOGRAPHIC EVIDENCE

Evidence STRUCTURE

Main Building WOOD

Material

WAR MEMORIAL (Built, (between) MODERN - 1901 AD to 2050 AD)

Evidence PHOTOGRAPHIC EVIDENCE

Evidence STRUCTURE

Main Building COPPER

Material

WAR MEMORIAL (Built, (between) MODERN - 1901 AD to 2050 AD)

Evidence PHOTOGRAPHIC EVIDENCE

Evidence STRUCTURE

Main Building STONE

Material

Description

West tower, nave, south aisle, south porch, north transept, chancel, north vestry, and north organ chamber. West tower about 1450, Perpendicular ashlar faced. Nave: Norman about 1120, West jamb of North window original. North doorway Norman. South aisle, South porch: 1885. Chancel: Late 13th century, decorated, same width as nave. Font: stem Early 14th century. Pulpit is probably 16th century [1], [2].

The church has a 12th century nave with a North transept of about 1330 and a modern South aisle, a 13th century chancel, a 15th century ashlar faced West tower and a modern porch. There is a small plain round-headed window in the nave to the West of the reset North doorway. According to Pevsner, this doorway was on the South side of the nave before the restorations of 1885; it bears the only Romanesque sculpture in the church. North Doorway: nave (reset) Round-headed, one order, with plain monolithic tympanum and a lintel with a thick cable moulding along the lower edge. Plain square jambs. The arch bears one row of lateral chevron on the face, outlined outside by a groove and with a cogwheel edge. Heavy label with pellets, now largely eroded, on the chamfered inner edge. Original springers probably lost. The doorway appears to have been reduced in height and set higher in the wall, but it retains an old wooden door, set over a stone threshold. The tympanum seems to have been moved forward; the cogwheel edge may indicate that there was also chevron on the soffit [3].

Originally a chapel of Evesham Abbey it is included in recording of consecrations at Badsey, Norton, Bretforton, and Church Honeybourne, in 1295 [4].

Partial survival of 11th/12th century building which was a chapel of Evesham Abbey [5]

The Taxatio of Pope Nicholas IV gives the value of the benefice as £15 6s 8d - for the Chapel at Badsey alone. The Patron is given as Evesham Abbey [6].



Shown on a number of aerial photographs [7].

Parish church. 12th century, partly rebuilt late 13th century, extended early 14th and mid-15th century, restored 1885. West tower 15th century, nave 12th century, chancel 13th century, north transept 14th century, south aisle and porch 19th century. West tower: three stages, with diagonal buttresses, renellated parapet with pinnacles, string course below with gargoyles, belfry stage has windows of two cinquefoiled lights under 2-centred heads in hollow chamfered reveals, labels with head stops; clock face to first stage; ground stage has a window of four ogee trefoiled lights under a 2-centred head in deep reveal with hollow chamfers. South aisle: 19th century addition of three bays with porch to left of stone. South door is 14th century, re-set from south wall of nave, with 2-centred head and contemporary door with massive strap hinges. The two windows to left are of two and three trefoiled lights under segmental pointed heads. East window of two cinquefoil lights under 2-centred head. Nave: north wall largely rebuilt with 12th century north door which has a flat rope-moulded lintel, plain tympanum, and zig-zag decoration to semi-circular head, to right of this a small 12th century semi-circular headed window. North transept: south window of two trefoil lights under a 2-centred head. Chancel: diagonal buttresses, two bays with a pair of trefoiled lancets to left, to right a window of two ogee trefoil lights under 2-centred head with a priest's door between. East window of three trefoiled lights under a segmental head. Interior: 19th century arcade of four bays with octagonal piers and 2-centred arches. Tower arch is 2-centred and of two hollow chamfered orders. 19th century chancel arch 2-centred and of two orders, the inner order with respond shafts. Arch to north transept of two orders with engaged respond shafts to inner order. Roofs: nave has restored 14th century common rafter roof with arched braced collars; chancel similar, but arch-braces and ashlar pieces curved to form arch. Fittings: chancel: memorial to Richard Hobby, died 1617, has two kneelers facing each other below entablature supported on Corinthian columns. Early 18th century altar rail and table. Pulpit of linen fold panelling (possibly of 1529) in nave. On north wall of nave a memorial to William Jarret, died 1685, in form of cartouche surmounted by urn finial. Font has an early 14th century octagonal stem and 19th century bowl [8].

Stained glass in north transept window by Preedy in 1854, possibly made by George Roberts [9]. [10]

Four War Memorials located within the church. The first plaque constructed of stone in a cenotaph style with a cross emblem records the names of 27 men who lost their lives during the First World War. The second, a plain copper (?) plaque commemorates 12 of the fallen from the Second World War. The third plaque is constructed of undecorated wood and records the name of a single RAF personnel who died during the Second World War. The final plaque made of brass with a red cross also commemorates a single officer who died during the First World War. All of the plaques were in good condition during photographic recording in 2011. [11]

Sources

- | | | |
|-----|---|--------------------|
| () | Aerial Photograph: Aerofilms Ltd. Unknown. Oblique photograph of Badsey Village, looking north. | SWR15278
AS2162 |
| () | Aerial Photograph: Aerofilms Ltd. Unknown. Oblique photograph of Badsey Village, looking south. | SWR15279
AS2163 |
| () | Aerial Photograph: Aerofilms Ltd. Unknown. Oblique photograph of Badsey Village, looking roughly north. | SWR15280
AS2164 |
| () | Aerial Photograph: Aerofilms Ltd. Unknown. Oblique photograph of Badsey Village, looking south. | SWR15281
AS2165 |
| (*) | Bibliographic reference: Bond, C J. 1988. Church and Parish in Norman Worcestershire, in: Blair, J (ed) 'Minsters and Parish Churches'. Oxford University Committee for Archaeology Monogr. | SWR7806 |
| (1) | Bibliographic reference: Pevsner, N. 1968. The Buildings of England: Worcestershire. The Buildings of England. 74 | SWR7192 |
| (2) | Bibliographic reference: Doubleday H Arthur. 1901. A History of the County of Worcestershire, Volume 1. Victoria County History. 356
http://www.british-history.ac.uk/catalogue.asp?gid=37 | SWR2286 |



-
- (3) Internet Site: Not Known. 2007. Corpus of Romanesque Architecture in Britain and Ireland. CRSBI. SWR50
<http://www.crsbi.ac.uk/index.html>
- (4*) Bibliographic reference: Bond, C.J. 1973. The Estates of Evesham Abbey: A Preliminary Survey of their Medieval Topography. Vale of Evesham Historical Society Research Papers. 52 SWR7221
- (5*) Bibliographic reference: Bond, C J. 1988. Church and Parish in Norman Worcestershire, in: Blair, J (ed) 'Minsters and Parish Churches'. Oxford University Committee for Archaeology Monogr. 119 SWR7806
- (6*) Bibliographic reference: University of Manchester. 2002. Taxatio of Pope Nicholas 1291. HRI Online. SWR9396
- (7) Aerial Photograph: Various. 1998. Aerial photographs. WHEAS. AS2162,AS2163,AS2164,AS2165 SWR1683
- (8) Digital archive: English Heritage. Reg updates. THE NATIONAL HERITAGE LIST FOR ENGLAND. English Heritage. SWR2380
<http://www.english-heritage.org.uk/professional/protection/process/national-heritage-list-for-england/>
- (9*) Bibliographic reference: Barnes, Gordon. 1984. Frederick Preedy; Architect and Glass painter, 1820 to 1898.. Vale of Evesham Historical Society. 23 SWR9104
- (10*) Unpublished document: Unknown. Unknown. List of the works by Frederick Preedy. Worcestershire Historic Environment and Archaeology Service. SWR13371
- (11*) Photograph: Taylor, Sandra. 2011. Photographic Record of War Memorials in the Parish of Badsey. Remember The Fallen. SWR21703
-

Location**National Grid Reference**

SP 0710 4311 Sheet No. SP04SE

Administrative Areas

Civil Parish Badsey, Wychavon, Worcestershire

Associated Designations

Listed Building (II*) - 1081600 CHURCH OF ST JAMES Active DWR676

Associated Historic Landscape Character Records - None Recorded**Related Monuments - None Recorded*****Finds recorded in associated Event records*****Associated Events/Activities**



Survey in 2004 of Burial Registers, Interments and Monumental Inscriptions, (Event - Survey. Ref: WSM35524)



HER Number	Site Name	Record Type
WSM02820	Tithe Barn, SE of Badsey	Building

Monument Types and Dates

BARN (POST MEDIEVAL to 21ST CENTURY AD - 1540 AD to 2050 AD)

Evidence BUILDING

Description

Tithe barn. {1}
See also [2]

Sources

- (1) Map: 1955. Ordnance Survey Sheet SP04SE - 1955. Ordnance Survey 1:10560. SWR3452
- (2*) Bibliographic reference: Ball, D. Edwards, B, Gaskell, P. et al.. 2006. Living Buildings in a Living Landscape: Finding a Future for Traditional Farm Buildings. English Heritage and the Countryside Agency. SWR368

Location

National Grid Reference

SP 0823 4216 Sheet No. SP04SE

Administrative Areas

Civil Parish Badsey, Wychavon, Worcestershire

Associated Designations - None Recorded

Associated Historic Landscape Character Records - None Recorded

Related Monuments - None Recorded

Finds recorded in associated Event records

Associated Events/Activities - None Recorded



HER Number	Site Name	Record Type
WSM02850	Badsey Mill, Badsey Brook, W of village	Monument

Monument Types and Dates

WATERMILL (MEDIEVAL - 1066 AD to 1539 AD)

Evidence DOCUMENTARY EVIDENCE

Description

HWCM 02850

12th Century: mill at Badsey held by Philip the Steward, rent 1 mark pa. 1535: Mills at Badsey & Aldington. 1538-9: Badsey Mill produced 24/- rent pa. 1540 Mills at Badesy & Aldington (latter more valuable). No longer existing. {1}

Sources

- (1) Bibliographic reference: William Page. 1906. A History of the County of Worcestershire. II. Victoria County History. 356
<http://www.british-history.ac.uk/catalogue.asp?gid=37> SWR2058

Location

National Grid Reference

SP 0678 4337 Sheet No. SP04SE

Administrative Areas

Civil Parish Badsey, Wychavon, Worcestershire

Associated Designations - None Recorded

Associated Historic Landscape Character Records - None Recorded

Related Monuments - None Recorded

Finds recorded in associated Event records

Associated Events/Activities - None Recorded



HER Number	Site Name	Record Type
WSM03601	Infirmary, Seyne House, Badsey	Monument

Monument Types and Dates

HOSPITAL (MEDIEVAL - 1066 AD to 1539 AD)

Evidence DOCUMENTARY EVIDENCE

Description

Infirmary for monks of Evesham Abbey in 14th century, granted 1545 to Sir Phil Hoby. [1]

From an early date there appears to have been a house at Badsey for the use of the sick and blooded (minuti) monks of Evesham. In 1328 Abbot Chiriton assigned the lands above referred to as belonging to William the steward with all the tithes of sheaves there to the chamberlain, who, in return, was to render every year for the bettering of the clothers of the brothers £10 of silver. Buildings were to be erected in the garden to accommodate the sick monks, and as often as they or other monks of the monastery who had obtained permission from the prior wished to feed there, they should receive from the cellar and kitchen the corrody belonging to them as fully as at the monastery. (IN Victoria County History Volume II taken from Tindal) [2]

Seyne House is what is now the Manor according to the Badsey website "The Manor House is also called the 'Seyne House' because it was originally a sick house for the monks of Evesham Abbey. In 1545, after the dissolution of the monasteries, Sir Philip Hoby acquired it and rebuilt it as an Elizabethan manor house." [3]

The extent of the hospital is not clear, if the buildings were 'in the garden' of Seyne House, then presumably they are somewhere within the polygon digitised in the HER, however, the exact location is unknown. The presence of 'Monk's Path' to the north and Synehurst Cresnet within the polygonised area suggests that the infirmary was in this general area. [4]

Sources

- (1) Bibliographic reference: William Page. 1906. A History of the County of Worcestershire. II. Victoria County History. 354
<http://www.british-history.ac.uk/catalogue.asp?gid=37> SWR2058
- (2) Bibliographic reference: Tindal. William, MA. 1794. History of Evesham. . SWR4762
- (3) Internet Site: The Badsey Website Group. Reg Updates. The Badsey Local History Website. The Badsey History Society.
<http://www.badsey.net/history> SWR335
- (4) Personal Comment: Emma Hancox. 2006. Personal Comment on editing the record, 2006. Historic Environment and Archaeology Service. SWR10185

Associated resources

Location

National Grid Reference

SP 0687 4352 Sheet No. SP04SE

Administrative Areas

Civil Parish Aldington, Wychavon, Worcestershire

Civil Parish Badsey, Wychavon, Worcestershire

Associated Designations - None Recorded

Associated Historic Landscape Character Records - None Recorded

Related Monuments - None Recorded



Finds recorded in associated Event records

Associated Events/Activities - None Recorded



HER Number	Site Name	Record Type
WSM03602	Manor House, High Street, Badsey	Building

Monument Types and Dates

HOUSE (POST MEDIEVAL to 21ST CENTURY AD - 1540 AD to 2050 AD)

Evidence DOCUMENTARY EVIDENCE

Evidence EXTANT BUILDING

Main building material RUBBLE

Main building material TIMBER

PRISONER OF WAR CAMP (World War One - 1914 AD to 1918 AD)

Evidence DOCUMENTARY EVIDENCE

Description

Other Georgian houses then form a group with the striking late 16th century Manor House on the site of the Syne House, an early 14th century rest house of Evesham Abbey, granted in 1545 to Sir Philip Hoby of Bisham, Berkshire.[1]

House. Late 16th century, restored mid-20th century. Timber-frame with rendered infill on rubble ground floor with quoins and hipped tile roof. U-plan, front range formerly hall and carriage entry through it; south wing of six bays, north wing of two bays. Stack on side wall of north wing has three diamond brick shafts, other stack to junction of south wing and front range. Two storeys, coved cornice, three windows: oriels with lean-to stone tile roofs. Ground floor with four windows, that to left of five lights with stone mullions. Recessed portion to centre indicates carriage entry, now with 20th century entrance to No 6. Entrance to No 4 to right. Framing: three square panels high with projecting moulded bressummer to first floor, with elaborate herring-bone bracing in panels. Interior: moulded stone fireplaces to main stacks. On the site of The Seyne House, a property of Evesham Abbey. Restored in 1940s by a group of local individuals, when the building had become very dilapidated.[2]

Abbot William de Chiriton acquired a messuage and two carucates of land at Badsey which he developed as a rest-house for sick monks. In 1545 this convalescent house was granted under the name 'Seyne House' to Sir Philip Hoby. It was rebuilt in the 16th century, the lower parts of the walls in rubble and the first floor timber-framed. It is subsequently referred to as the Manor House and the building still stands although much restored and altered [3].

Internal details and commentary when offered for sale [4].

Manor House used as prisoner of War Camp in WW1 [5], [6].

Sources

- | | | |
|------|--|---------|
| (1) | Record card: Not known. Undated. SMR card. WHEAS. | SWR1173 |
| (1) | Bibliographic reference: Brooks, A, and Pevsner, N . 2007. The Buildings of England: Worcestershire. Yale University Press. 120 | SWR5489 |
| (2) | Digital archive: English Heritage. Reg updates. THE NATIONAL HERITAGE LIST FOR ENGLAND. English Heritage.
http://www.english-heritage.org.uk/professional/protection/process/national-heritage-list-for-england/ | SWR2380 |
| (3*) | Bibliographic reference: Bond, C.J. 1973. The Estates of Evesham Abbey: A Preliminary Survey of their Medieval Topography. Vale of Evesham Historical Society Research Papers. 9 | SWR7221 |
| (4*) | Newspaper cutting: Not Known. 1989. Monk's Hostelry now a Listed House. Worcester Evening News. | SWR4979 |



-
- (5*) Record card: Jones, Colin. 2003. Defence of Britain: Prisoner of War Camp, Badsey. Defence of Worcestershire Project. SWR10353
- (6) Internet Site: The Badsey Website Group. Reg Updates. The Badsey Local History Website. The Badsey History Society. SWR335
<http://www.badsey.net/history>
-

Location

National Grid Reference

SP 0697 4340 Sheet No. SP04SE

Administrative Areas

Civil Parish Badsey, Wychavon, Worcestershire

Associated Designations

Listed Building (II*) - 1157643 THE MANOR HOUSE Active DWR902

Associated Historic Landscape Character Records - None Recorded

Related Monuments - None Recorded

Finds recorded in associated Event records

Associated Events/Activities - None Recorded



HER Number	Site Name	Record Type
WSM03603	Harrington House, High Street, Badsey	Building

Monument Types and Dates

HOUSE (18TH CENTURY AD to 21ST CENTURY AD - 1725 AD to 2050 AD)

Evidence	EXTANT BUILDING
Main building material	Concrete Tile
Main building material	COTSWOLD STONE
Main building material	RUBBLE

Description

House. Early 18th century with some late 19th century alterations. Coursed rubble with Cotswold stone quoins; concrete tile roof, stone coped verges and gable-end stacks. L-plan, limb extending to west (rear) containing kitchen, main range extending north; staircase in angle of L. Two storeys, stone band and chamfered plinth. Three windows: 4-pane boxed sashes under flat lintels. Central entrance has a pilastered wooden doorcase, a margin-glazed overlight and six-panel door. Interior: 18th century staircase has turned balusters and moulded handrail. Exposed beams in kitchen have deep chamfers. [1][2][3]

Sources

- (1) Digital archive: English Heritage. Reg updates. THE NATIONAL HERITAGE LIST FOR ENGLAND. English Heritage. <http://www.english-heritage.org.uk/professional/protection/process/national-heritage-list-for-england/> SWR2380
- (2) Record card: Not known. Undated. SMR card. WHEAS. SWR1173
- (3) Digital archive: English Heritage. 2000. Images of England. English Heritage website of Listed buildings. English Heritage. <http://www.imagesofengland.org.uk> SWR9341

Location

National Grid Reference

SP 0698 4338 Sheet No. SP04SE

Administrative Areas

Civil Parish Badsey, Wychavon, Worcestershire

Associated Designations

Listed Building (II) - 1349969	HARRINGTON HOUSE	Active	DWR903
--------------------------------	------------------	--------	--------

Associated Historic Landscape Character Records - None Recorded

Related Monuments - None Recorded

Finds recorded in associated Event records

Associated Events/Activities - None Recorded





HER Number	Site Name	Record Type
WSM07671	Site of lime kilns, South of Littleton and Badsey Railway Station	Monument

Monument Types and Dates

LIME KILN (19TH CENTURY AD to 20TH CENTURY AD - 1840 AD? to 1965 AD?)

Evidence	CARTOGRAPHIC EVIDENCE
Evidence	DOCUMENTARY EVIDENCE

Description

Site of limekilns, shown on OS 1st Edition (1880s) through to 1955. 1841 tithe map for Offenham shows only meadow. 1st Edition OS map shows two kilns, 3rd edition three kilns. Dates are conjectural.[1][2][3][4]

Sources

- | | | |
|-----|--|----------|
| (1) | Map: Ordnance Survey. 2003. Digital 1st Edition OS Map (Original scale:25"(1:2500)). Landmark Digital . | SWR9303 |
| (2) | Map: Ordnance Survey. 1954-1963. Digital 5th Edition OS Map (Original scale:6" (1:10560)). Landmark Digital. | SWR4425 |
| (3) | Digital archive: Noke, M., Russell, O.. 2010. Combined GIS shapefile for digitised tithe maps and database records in Worcestershire. .
Worcestershire Historic Environment Record. | SWR12708 |
| (4) | Personal Comment: Noke, M.. 2008 onwards. Personal comment on updating/creating HER record. . Comment in 2011 | SWR1033 |

Location

National Grid Reference

SP 0727 4479 Sheet No. SP04SE

Administrative Areas

Civil Parish Badsey, Wychavon, Worcestershire

Associated Designations - None Recorded

Associated Historic Landscape Character Records - None Recorded

Related Monuments - None Recorded

Finds recorded in associated Event records

Associated Events/Activities - None Recorded



HER Number	Site Name	Record Type
WSM148610	11 High Street, Badsey	Building

Monument Types and Dates

HOUSE (18TH CENTURY AD to 21ST CENTURY AD - 1750 AD to 2050 AD)

Evidence	EXTANT BUILDING
Main building material	BRICK
Main building material	PLASTER
Main building material	SLATE

Description

House. Late 18th with some 20th century alterations. Brick with plaster dressings, slate roof and gable-end stacks. Three storeys, plaster quoins, dentilled brick cornice; three windows: cross-windows under plastered wedge lintels with keystones and stone sills. Second floor with 2-light casements, the central one blind. Central entrance has wrought iron trellis porch supporting flat canopy and six-panel door.[1][2]

Sources

- (1) Digital archive: English Heritage. 2000. Images of England. English Heritage website of Listed buildings. English Heritage. SWR9341
<http://www.imagesofengland.org.uk>
- (2) Digital archive: English Heritage. Reg updates. THE NATIONAL HERITAGE LIST FOR ENGLAND. English Heritage. SWR2380
<http://www.english-heritage.org.uk/professional/protection/process/national-heritage-list-for-england/>

Location

National Grid Reference

SP 0702 4330 Sheet No. SP04SE

Administrative Areas

Civil Parish Badsey, Wychavon, Worcestershire

Associated Designations

Listed Building (II) - 1349968	No name for this Entry	Active	DWR1820
--------------------------------	------------------------	--------	---------

Associated Historic Landscape Character Records - None Recorded

Related Monuments - None Recorded

Finds recorded in associated Event records

Associated Events/Activities - None Recorded



HER Number	Site Name	Record Type
WSM148618	Malvern House, High Street, Badsey	Building

Monument Types and Dates

HOUSE (17TH CENTURY AD to 21ST CENTURY AD - 1601 AD to 2050 AD)

Evidence	EXTANT BUILDING
Main building material	LIAS
Main building material	TILE

Description

House. 17th century, refronted early 19th with some mid-20th century alterations. Lias with stone coped verges; machine tile roof and chimney stacks to rear. Two storeys, moulded stone cornice, three windows: two tripartite sash windows flank a glazing bar sash. Central entrance has a pilastered wooden doorcase with open pediment and fanlight; door of four panels, upper two glazed. Blocked doorway to right-hand corner. In left-hand gable a 4-light over a 5-light stone mullioned window, the mullions with ovolo mouldings. [1][2]

Sources

- (1) Digital archive: English Heritage. 2000. Images of England. English Heritage website of Listed buildings. English Heritage SWR9341
<http://www.imagesofengland.org.uk>
- (2) Digital archive: English Heritage. Reg updates. THE NATIONAL HERITAGE LIST FOR ENGLAND. English Heritage. SWR2380
<http://www.english-heritage.org.uk/professional/protection/process/national-heritage-list-for-england/>

Location

National Grid Reference

SP 0702 4307 Sheet No. SP04SE

Administrative Areas

Civil Parish Badsey, Wychavon, Worcestershire

Associated Designations

Listed Building (II) - 1349970	MALVERN HOUSE	Active	DWR1821
--------------------------------	---------------	--------	---------

Associated Historic Landscape Character Records - None Recorded

Related Monuments - None Recorded

Finds recorded in associated Event records

Associated Events/Activities - None Recorded



HER Number	Site Name	Record Type
WSM21249	Badsey Mill,Badsey Brook,Badsey.	Monument

Monument Types and Dates

WATERMILL (MEDIEVAL - 1066 AD to 1539 AD)

Evidence DOCUMENTARY EVIDENCE

Description

HWCM 21249

Mill site at end of Mill Lane,Badsey,with overflow leat partly filled.{1}

A mill at Badsey was held in the C12th by Philip the steward,who rendered for it 1 mark annually.Mills were in existence in both places in 1535 and 1540.....Badsey Mill produced an annual rent of 24s.{2}.

Sources

- | | | |
|-----|---|---------|
| (1) | Map: 1955. Ordnance Survey. | SWR3327 |
| (2) | Bibliographic reference: William Page. 1906. A History of the County of Worcestershire. II. Victoria County History. 356
http://www.british-history.ac.uk/catalogue.asp?gid=37 | SWR2058 |

Location

National Grid Reference

SP 0685 4290 Sheet No. SP04SE

Administrative Areas

Civil Parish Badsey, Wychavon, Worcestershire

Associated Designations - None Recorded

Associated Historic Landscape Character Records - None Recorded

Related Monuments - None Recorded

Finds recorded in associated Event records

Associated Events/Activities - None Recorded



HER Number	Site Name	Record Type
WSM24404	Badsey Early Medieval Settlement	Monument

Monument Types and Dates

SETTLEMENT (MEDIEVAL - 1066 AD to 1539 AD)
Evidence DOCUMENTARY EVIDENCE

Description

Badsey mentioned in Domesday Book. [1]

Location and extent of early settlement unclear, conjectured from the 1812 Enclosure map. [2]

Sources

- | | | |
|-----|--|---------|
| (1) | Bibliographic reference: Thorn, F; Thorn, C. 1982. Domesday Book: Worcestershire. Domesday. | SWR1107 |
| (2) | Map: Guyatt, David. 1999. Transcription of Badsey Inclosure Map of 1812. Worcestershire Record Office. | SWR1447 |

Location

National Grid Reference

SP 0698 4311 Sheet No. SP04SE

Administrative Areas

Civil Parish	Aldington, Wychavon, Worcestershire
Civil Parish	Badsey, Wychavon, Worcestershire
Civil Parish	Wickhamford, Wychavon, Worcestershire

Associated Designations - None Recorded

Associated Historic Landscape Character Records - None Recorded

Related Monuments - None Recorded

Finds recorded in associated Event records

Associated Events/Activities - None Recorded



HER Number	Site Name	Record Type
WSM24970	Fields Named Barn Ground, Offenham	Place Name

Monument Types and Dates

BARN (19TH CENTURY AD - 1801 AD to 1900 AD)

Evidence DOCUMENTARY EVIDENCE

Description

Fields named Barn Ground on the Offenham tithe map of 1841. [1]

Sources

- (1) Map: Guyatt, David. 1999. Transcription of Offenham Tithe Map of 1841. SWR8907
Worcestershire Record office.
-

Location

National Grid Reference

SP 0633 4530 Sheet No. SP04NE

Administrative Areas

Civil Parish Badsey, Wychavon, Worcestershire
Civil Parish Offenham, Wychavon, Worcestershire
Civil Parish South Littleton, Wychavon, Worcestershire

Associated Designations - None Recorded

Associated Historic Landscape Character Records - None Recorded

Related Monuments - None Recorded

Finds recorded in associated Event records

Associated Events/Activities - None Recorded



HER Number	Site Name	Record Type
WSM26807	Anglo-Saxon burial in Shoulder of Mutton Field, Offenham	Monument

Monument Types and Dates

CEMETERY (EARLY MEDIEVAL - 411 AD to 1065 AD)

Evidence	FIND

Description

Single grave discovered 1852 during quarrying in Shoulder of Mutton Field, containing a "chieftain" with spear head and shield boss. [1]

Location of Shoulder of Mutton taken from Offenham Tithe Map of 1841 [2]

Grave found during ploughing in 1852 no more than 20 inches below the surface. Remains of defensive armour from the head to the lower thigh and by his side was his sword and javelin. His iron helmet was decorated by a button-like ornament formed from iron and plated with silver. There is no mention of a shield boss in the undated press cutting. Noake in 1854 notes that a skeleton with shield and shield boss was found near the railway line and that another spearhead was found recently but gives no details. [3]

Site located by Bruce Watson. Quarry and field located at SP066448. This lies c. 500m from 1986 discovery of single saucer brooch (WSM07042) which may be related. Identified as Anglo-Saxon cemetery provisionally, but nature, date and location of site are unconfirmed. [4][5][6]

Field name 'Shoulder of Mutton' refers to the shape of the field.[7]

Sources

- | | | |
|------|--|---------|
| (1) | Bibliographic reference: Allies, J.. 1852. The Ancient British, Roman and Saxon Antiquities and Folklore of Worcestershire. Suppl to 2nd ed | SWR6286 |
| (2) | Map: Guyatt, David. 1999. Transcription of Offenham Tithe Map of 1841. Worcestershire Record office. | SWR8907 |
| (3) | Correspondence: Watson Bruce. 1997. Anglo-Saxon burial in Offenham. | SWR7251 |
| (4) | Personal Comment: Dalwood H. 1998. Personal Comment by Hal Dalwood. 1998 | SWR5938 |
| (5*) | Correspondence: Watson, Bruce. 1987. Letter from Bruce Watson. . | SWR6578 |
| (6*) | Bibliographic reference: Various. 1981. Worcestershire Archaeology and Local History Newsletter No 26. Worcestershire Archaeological Society. p2 | SWR5555 |
| (7) | Bibliographic reference: Field J. 1972. English Field Names: A Dictionary. David and Charles. p202 | SWR8588 |

Location

National Grid Reference

SP 0676 4491 Sheet No. SP04SE

Administrative Areas



Civil Parish	Badsey, Wychavon, Worcestershire
Civil Parish	Offenham, Wychavon, Worcestershire

Associated Designations - None Recorded

Associated Historic Landscape Character Records - None Recorded

Related Monuments - None Recorded

Finds recorded in associated Event records

Associated Events/Activities

Unstratified in 1950s, north of Station Road, Blackminster, Offenham (Event - Interpretation. Ref: WSM26811)



HER Number	Site Name	Record Type
WSM28768	Ridge and Furrow, Orchard North of Badsey Fields Lane, Badsey	Monument

Monument Types and Dates

RIDGE AND FURROW (LATE 11TH CENTURY AD to 17TH CENTURY AD - 1066 AD to 1700 AD)

Evidence CONJECTURAL EVIDENCE

Description

Ridge and furrow said to be present in orchard along with medieval headland and/or field boundary [1].

Sources

- (1*) Correspondence: Overton, D. 1999. Ridge and Furrow at Badsey. WHEAS. SWR10361
- (2) Aerial Photograph: RAF. 2005. 1:2500 Vertical Air Photographic Coverage of Worcestershire 2005. getmapping.com. SWR1365

Location

National Grid Reference

SP 0739 4319 Sheet No. SP04SE

Administrative Areas

Civil Parish Badsey, Wychavon, Worcestershire

Associated Designations - None Recorded

Associated Historic Landscape Character Records - None Recorded

Related Monuments - None Recorded

Finds recorded in associated Event records

Associated Events/Activities - None Recorded



HER Number	Site Name	Record Type
WSM30620	River Crossing Point across tributary of Bretforton Brook, Upper Blackminster	Monument

Monument Types and Dates

FORD (Unknown date)

Evidence STRUCTURE

BRIDGE (MODERN - 1901 AD to 2050 AD)

Evidence STRUCTURE

Description

Cox reported the existence of a paved ford at SP073445 and that Romano-British pottery sherds had been found nearby. [1]

The brook is now spanned by two bridges, one at Upper Blackminsyer, the other at Lower Blackminster and either could be the successor to the ford. The NGR given by Cox is mid-way between them. This record relates to Upper Blackminster, that for Lower Blackminster is WSM02745 [2].

Both bridges have date stones, one 1938, the other 1939 [3]

No further information on source 2.[4]

Sources

- (1*) Bibliographic reference: Cox, B G. 1967. Romano-British Occupation Sites in the Vale of Evesham. Vale of Evesham Historical Society Vol.1. SWR2018
- (3) Bibliographic reference: Watson Bruce. 1986. Black Banks - An Iron Age and RB Settlement in Badsey. WALHN, 36, p.14. SWR1575
- (4) Personal Comment: Noke, M.. 2008 onwards. Personal comment on updating/creating HER record. . Comment in 2012 SWR1033

Location

National Grid Reference

SP 0730 4471 Sheet No. SP04SE

Administrative Areas

Civil Parish Badsey, Wychavon, Worcestershire

Civil Parish Bretforton, Wychavon, Worcestershire

Associated Designations - None Recorded

Associated Historic Landscape Character Records - None Recorded

Related Monuments - None Recorded

Finds recorded in associated Event records

Associated Events/Activities - None Recorded





HER Number	Site Name	Record Type
WSM30623	Duplicate Record - Please Use WSM30628	Monument

Monument Types and Dates

Description

Sources - None recorded

Location

National Grid Reference - Not recorded

Administrative Areas

Civil Parish Badsey, Wychavon, Worcestershire
Civil Parish Bretforton, Wychavon, Worcestershire
Civil Parish Wickhamford, Wychavon, Worcestershire

Associated Designations - None Recorded

Associated Historic Landscape Character Records - None Recorded

Related Monuments - None Recorded

Finds recorded in associated Event records

Associated Events/Activities - None Recorded



HER Number	Site Name	Record Type
WSM30628	Postulated Roman Road from Hinton on the Green to Ryknild Street.	Monument

Monument Types and Dates

ROAD (ROMAN - 43 AD to 410 AD)

Evidence CONJECTURAL EVIDENCE

Description

This is the Parent Record for the Roman road between Hinton on the Green and Honeybourne which has been divided into four stretches.[1]

Cox notes that the line of this suspected Roman road starts with what he calls the Warwickshire to Worcestershire ridgeway and for the first 100 metres forms the boundary between Hampton and Wickhamford. It later passes the Romano-British farm site but misses altogether the medieval village of Wickhamford. He suggests that it entered Badsey through SP 072418 and Bretforton through SP 088423. At SP 097425 it crosses a stream at Stoneford and misses the medieval village of Bretforton Upper End. Cox then goes on to note that its subsequent course is unclear but probably joined Ryknild Street at Honeybourne. His conjectures that the road's straight course, its use of parish boundaries, its distance from medieval settlements and the name Stoneford on its route all suggest a Roman origin [2]

The plotted alignment should be regarded as conjectural.[3]

Sources

- | | | |
|-----|---|---------|
| (1) | Bibliographic reference: Taylor N. 2002. Roman Road: Running North East from Hinton on the Green. Tracks in Time. | SWR3421 |
| (2) | Bibliographic reference: Cox D C. 1975. Vale estates of the church of Evesham. p.44 | SWR7173 |
| (3) | Personal Comment: Taylor, Neville. Various. Comments on Setting Up or Amending Record. WHEAS. Comment in 2007 | SWR4033 |

Location

National Grid Reference

SP 0755 4194 Sheet No. SP04SE

Administrative Areas

Civil Parish	Badsey, Wychavon, Worcestershire
Civil Parish	Bretforton, Wychavon, Worcestershire
Civil Parish	Evesham, Wychavon, Worcestershire
Civil Parish	Hinton on the Green, Wychavon, Worcestershire
Civil Parish	Honeybourne, Wychavon, Worcestershire
Civil Parish	Wickhamford, Wychavon, Worcestershire

Associated Designations

SHINE	Ridge and furrow and cropmarks indicating a Roman settlement, west of Wickhamford.	Active	DWR6802
-------	--	--------	---------

Associated Historic Landscape Character Records - None Recorded

Related Monuments - None Recorded



Finds recorded in associated Event records

Associated Events/Activities - None Recorded



HER Number	Site Name	Record Type
WSM30836	Field names containing Blackminster (place name) Offenham	Place Name

Monument Types and Dates

OCCUPATION SITE (ROMAN 1ST CENTURY AD to 19TH CENTURY AD - 43 AD to 1900 AD)

Evidence DOCUMENTARY EVIDENCE

Description

Field name[s] Blackminster; ground below Blackminster, Far Blackminster meadow, Middle Blackminster meadow, Near Blackminster meadow, Blackminster meadow, Near Blackminster, Blackminster Ground and Blackminster Orchard on Offenham tithe map 1841 [1][3]

'Black' in place name suggests possible site of Roman occupation [2]

Sources

- | | | |
|-----|---|---------|
| (1) | Map: Guyatt, David. 1999. Transcription of Offenham Tithe Map of 1841.
Worcestershire Record office. | SWR8907 |
| (2) | Personal Comment: 2001. Personal comment V. Bryant.. 2001 | SWR8908 |

Location

National Grid Reference

SP 0736 4509 Sheet No. SP04NE

Administrative Areas

Civil Parish	Badsey, Wychavon, Worcestershire
Civil Parish	Bretforton, Wychavon, Worcestershire
Civil Parish	Offenham, Wychavon, Worcestershire

Associated Designations - None Recorded

Associated Historic Landscape Character Records - None Recorded

Related Monuments - None Recorded

Finds recorded in associated Event records

Associated Events/Activities - None Recorded



HER Number	Site Name	Record Type
WSM30854	Fields Named Black Bank Ground and Black Bank Meadow, Aldington, Badsey	Place Name

Monument Types and Dates

OCCUPATION SITE (ROMAN 1ST CENTURY AD to 19TH CENTURY AD - 43 AD to 1900 AD)
Evidence DOCUMENTARY EVIDENCE

Description

Field names Black Bank Ground and Black Bank Meadow on Aldington inclosure map [1][3]

'Black' in a placename suggests possible site for Roman occupation [2]

Sources

- (1) Map: Jenkins, Marion. 2000. Transcription of Aldington Inclosure Map of 1808. Worcestershire Record Office. SWR8943
- (2) Personal Comment: Victoria Bryant, Information and Record Officer. 2001. Personal Comment on updating/creating HER record. 2001 SWR8835
- (3) Digital archive: Noke, M. Crowther, S.. 2005 onwards. Combined GIS shapefile for digitised inclosure maps and database records in Worcestershire.. Worcestershire Historic Environment and Archaeology Service. SWR20311

Location

National Grid Reference

SP 0713 4400 Sheet No. SP04SE

Administrative Areas

Civil Parish Badsey, Wychavon, Worcestershire

Associated Designations - None Recorded

Associated Historic Landscape Character Records - None Recorded

Related Monuments

WSM02740 Site of Possible Romano-British Occupation, Hierarchical Black Banks, Badsey.

Finds recorded in associated Event records

Associated Events/Activities - None Recorded



HER Number	Site Name	Record Type
WSM31413	Site of Rifle Position, Willersley Road, Badsey	Monument

Monument Types and Dates

WEAPONS PIT (World War Two - 1939 AD to 1945 AD)

Evidence ORAL EVIDENCE

Description

A weapons position was created in front of the house here possibly utilising the ditch. A trench with sandbagging would be used to protect the riflemen covering the T-junction [1].

Sources

(1*) Record card: Wilks, Mick. 2003. Defence of Britain Site Report Form, Rifle Position, Willersley Road, Wickhamford. Defence of Worcestershire Project. SWR10418

Location

National Grid Reference

SP 0717 4226 Sheet No. SP04SE

Administrative Areas

Civil Parish Badsey, Wychavon, Worcestershire

Associated Designations - None Recorded

Associated Historic Landscape Character Records - None Recorded

Related Monuments - None Recorded

Finds recorded in associated Event records

Associated Events/Activities - None Recorded



HER Number	Site Name	Record Type
WSM31455	Duplicate Record - Use WSM03602	Building

Monument Types and Dates

Description - None recorded

Sources - None recorded

Location

National Grid Reference - Not recorded

Administrative Areas

Civil Parish Badsey, Wychavon, Worcestershire

Associated Designations - None Recorded

Associated Historic Landscape Character Records - None Recorded

Related Monuments - None Recorded

Finds recorded in associated Event records

Associated Events/Activities - None Recorded



HER Number	Site Name	Record Type
WSM31465	Site of WW2 Defence Wall, Willersley/Wickhamford Road, Wickhamford, Badsey	Monument

Monument Types and Dates

Guard Post (World War Two - 1939 AD to 1945 AD)

Evidence DOCUMENTARY EVIDENCE

Description

At the junction of the Willersley Road and Wickhamford Road. No details are given but it is envisaged that a defence wall of sandbags was constructed to provide protection for riflemen covering the adjoining road block [1], [2].

Sources

- (1*) Record card: Wilks, Mick. 2003. Defence of Britain Site Report Form, Defence Wall, Willersley/Wickhamford Road, Wickhamford. Defence of Worcestershire Project. SWR10471
- (2*) Record card: Not Known. Not Known. A Defence Plan for Wickhamford.. Defence of Britain Project. SWR10420

Location

National Grid Reference

SP 0717 4219 Sheet No. SP04SE

Administrative Areas

Civil Parish Badsey, Wychavon, Worcestershire

Associated Designations - None Recorded

Associated Historic Landscape Character Records - None Recorded

Related Monuments - None Recorded

Finds recorded in associated Event records

Associated Events/Activities - None Recorded



HER Number	Site Name	Record Type
WSM31467	Site of Road Block, Willersley lane, Wickhamford, Badsey	Monument

Monument Types and Dates

ROAD BLOCK (World War Two - 1939 AD to 1945 AD)

Evidence DOCUMENTARY EVIDENCE

Description

Approximately 25 yards to south of road to Wickhamford village centre. No details known but probably anti-tank cylinders [1], [2].

Sources

- (1*) Record card: Wilks, Mick. 2003. Defence of Britain Site Report Form, Road Block, Willersley Lane.. Defence of Worcestershire Project. SWR10458
- (2*) Record card: Not Known. Not Known. A Defence Plan for Wickhamford.. Defence of Britain Project. SWR10420

Location

National Grid Reference - Not recorded

Administrative Areas

Civil Parish Badsey, Wychavon, Worcestershire

Associated Designations - None Recorded

Associated Historic Landscape Character Records - None Recorded

Related Monuments - None Recorded

Finds recorded in associated Event records

Associated Events/Activities - None Recorded



HER Number	Site Name	Record Type
WSM32203	Unlocated finds within the parish of Badsey	General Parish Info

Monument Types and Dates

EVENT (ROMAN 1ST CENTURY AD to PRE CONQUEST - 43 AD to 999 AD)

Evidence UNSTRATIFIED FIND

Description

Finds by a metal detectorist include a copper Dolphin brooch originally silvered dating to the 1st century, two silver Roman coins and a decorated diamond shaped copper alloy object with a form of attachment on one side [1].

A small assemblage of late Iron Age to Roman finds including coins and flue tiles reported as coming from Badsey Fields was located as part of an ongoing WHEAS project P2898 [2]

A small assemblage of late Iron Age to possible Saxon finds reported as coming from Badsey Fields, Fox Hill was located as part of an ongoing WHEAS project P2898 [2]

Sources

- (1*) Record card: Not Known. 2002. Finds Enquiry Form 6/02. WHEAS. SWR982
- (2) Personal Comment: Jacobs, A. 2006. Location and identification of finds as part of "Unlocking the past: collections and HER enhancement" project funded by ASLF. WHEAS. SWR10270

Location

National Grid Reference

SP 0778 4302 Sheet No. SP04SE

Administrative Areas

Civil Parish Badsey, Wychavon, Worcestershire

Associated Designations - None Recorded

Associated Historic Landscape Character Records - None Recorded

Related Monuments - None Recorded

Finds recorded in associated Event records

Associated Events/Activities - None Recorded



HER Number	Site Name	Record Type
WSM33040	Wheatsheaf Inn, School Lane, Badsey	Building

Monument Types and Dates

PUBLIC HOUSE (19TH CENTURY AD to 21ST CENTURY AD - 1850 AD to 2050 AD)
Evidence CARTOGRAPHIC EVIDENCE

Description

Inn noted of First Edition Ordnance Survey map [1].

The Inn was used as a billet for troops following the evacuation at Dunkirk [2].

Opening date conjectural [3].

Sources

- | | | |
|------|---|----------|
| (1) | Map: Ordnance Survey. 2003. Digital 1st Edition OS Map (Original scale:25"(1:2500)). Landmark Digital . | SWR9303 |
| (2*) | Record card: Jones, Colin. 2003. Defence of Britain Site Report Form, Wheatsheaf Inn, High Street, Badsey. Defence of Worcestershire Project. | SWR10351 |
| (3) | Personal Comment: Taylor, Neville. Various. Comments on Setting Up or Amending Record. WHEAS. | SWR4033 |

Location

National Grid Reference

SP 0704 4302 Sheet No. SP04SE

Administrative Areas

Civil Parish Badsey, Wychavon, Worcestershire

Associated Designations - None Recorded

Associated Historic Landscape Character Records - None Recorded

Related Monuments - None Recorded

Finds recorded in associated Event records

Associated Events/Activities - None Recorded



HER Number	Site Name	Record Type
WSM33041	Site of Fire Station, Chapel Street, Badsey	Monument

Monument Types and Dates

FIRE STATION (20TH CENTURY AD - 1901 AD to 1950 AD)

Evidence CARTOGRAPHIC EVIDENCE

Description

Fire Engine Station first noted on Second Edition Ordnance Survey map [1].

Dates are conjectural [2].

Badsey Fire Station became part of the Auxiliary/National Fire Service during the Second World War, some time post war the station was demolished and the land taken over by church to extend the graveyard [3].

Sources

- | | | |
|------|---|----------|
| (1) | Map: Ordnance Survey. 2003. Digital 2nd Edition OS Map (Original scale:25"(1:2500)). Landmark Digital. | SWR9687 |
| (2) | Personal Comment: Taylor, Neville. Various. Comments on Setting Up or Amending Record. WHEAS. | SWR4033 |
| (3*) | Record card: Jones, Colin. 2003. Defence of Britain Site Report Form, Fire Station, Chapel Street, Badsey. Defence of Worcestershire Project. | SWR10354 |

Location

National Grid Reference

SP 0715 4310 Sheet No. SP04SE

Administrative Areas

Civil Parish Badsey, Wychavon, Worcestershire

Associated Designations - None Recorded

Associated Historic Landscape Character Records - None Recorded

Related Monuments - None Recorded

Finds recorded in associated Event records

Associated Events/Activities - None Recorded



HER Number	Site Name	Record Type
WSM33052	School, School Lane, Badsey	Building

Monument Types and Dates

SCHOOL (MODERN - 1901 AD to 2050 AD)	
Evidence	CARTOGRAPHIC EVIDENCE
Evidence	PHOTOGRAPHIC EVIDENCE
FIRST AID POST (World War Two - 1939 AD to 1945 AD)	
Evidence	ORAL EVIDENCE
WAR MEMORIAL (Built, (between) MODERN - 1901 AD to 2050 AD)	
Evidence	PHOTOGRAPHIC EVIDENCE
Evidence	STRUCTURE
Main Building	WOOD
Material	

Description

Part of the school was used as a First Aid Post during WW2 [1].

The school first appears on the Second Edition Ordnance Survey map and has been considerably extended [2].

20th Century War Memorial plaque located within the school. Rectangular, constructed with wood and displaying a border with Worcestershire pear tree sigil located at the top. Commemorates the names of 20 ex-school students of Badsey Council School, 1 teacher and two others reported missing after the First World War. [3]

Sources

- (1*) Record card: Jones, Colin. 2003. Defence of Britain Site Report Form, First Aid Point, School, School Lane, Badsey. Defence of Worcestershire Project. R SWR10352
- (2) Personal Comment: Taylor, Neville. Various. Comments on Setting Up or Amending Record. WHEAS. SWR4033
- (3*) Photograph: Taylor, Sandra. 2011. Photographic Record of War Memorials in the Parish of Badsey. Remember The Fallen. SWR21703

Location

National Grid Reference

SP 0711 4296 Sheet No. SP04SE

Administrative Areas

Civil Parish Badsey, Wychavon, Worcestershire

Associated Designations - None Recorded

Associated Historic Landscape Character Records - None Recorded

Related Monuments - None Recorded

Finds recorded in associated Event records

Associated Events/Activities - None Recorded





HER Number	Site Name	Record Type
WSM33053	Site of Wooden Hut, High Street, Badsey	Monument

Monument Types and Dates

Description

A hut behind the houses in School Lane was used as a billet for troops returning from Dunkirk. Hut was wooden with pitched roof [1].

Sources

(1*) Record card: Jones, Colin. 2003. Defence of Britain: Billet, High Street, Badsey. Defence of Worcestershire Project. SWR10355

Location

National Grid Reference

SP 0703 4299 Sheet No. SP04SE

Administrative Areas

Civil Parish Badsey, Wychavon, Worcestershire

Associated Designations - None Recorded

Associated Historic Landscape Character Records - None Recorded

Related Monuments - None Recorded

Finds recorded in associated Event records

Associated Events/Activities - None Recorded



HER Number	Site Name	Record Type
WSM33054	29 Brewers Lane, Badsey	Building

Monument Types and Dates

ARMY OFFICE (World War Two - 1940 AD to 1945 AD)
Evidence DOCUMENTARY EVIDENCE

Description

Requisitioned and used as an Army Office by Army after Dunkirk [1].

Sources

(1*) Record card: Jones, Colin. 2003. Defence of Britain Site Report Form, Army Office, 29 Brewers Lane, Badsey. Defence of Worcestershire Project. SWR10356

Location

National Grid Reference

SP 0723 4323 Sheet No. SP04SE

Administrative Areas

Civil Parish Badsey, Wychavon, Worcestershire

Associated Designations - None Recorded

Associated Historic Landscape Character Records - None Recorded

Related Monuments - None Recorded

Finds recorded in associated Event records

Associated Events/Activities - None Recorded



HER Number	Site Name	Record Type
WSM33055	Old School, High Street, Badsey	Building

Monument Types and Dates

SCHOOL (19TH CENTURY AD to 20TH CENTURY AD - 1875 AD to 1905 AD)

Evidence CARTOGRAPHIC EVIDENCE

READING ROOM (20TH CENTURY AD - 1905 AD to 1950 AD)

Evidence CARTOGRAPHIC EVIDENCE

MESS (World War Two - 1940 AD to 1945 AD)

Evidence DOCUMENTARY EVIDENCE

British Legion Club (20TH CENTURY AD to 21ST CENTURY AD - 1950 AD to 2050 AD)

Evidence DOCUMENTARY EVIDENCE

Evidence PHOTOGRAPHIC EVIDENCE

Description

Noted on First Edition Ordnance Survey map as a School, but by the time of the Second Edition map it was a Reading Room. Now a British Legion Club and much enlarged but its older core can still be discerned and has been used for mapping. Dates are conjectural [1], [2], [3].

The old school on the corner of High Street and Synehurst Crescent was used as a canteen for troops during the Second World War after Dunkirk. Building has since been altered and is now British Legion [4].

Sources

- | | | |
|------|--|----------|
| (1) | Map: Ordnance Survey. 2003. Digital 1st Edition OS Map (Original scale:25"(1:2500)). Landmark Digital . | SWR9303 |
| (2) | Map: Ordnance Survey. 2003. Digital 2nd Edition OS Map (Original scale:25"(1:2500)). Landmark Digital. | SWR9687 |
| (3) | Personal Comment: Taylor, Neville. Various. Comments on Setting Up or Amending Record. WHEAS. | SWR4033 |
| (4*) | Record card: Jones, Colin. 2003. Defence of Britain Site Report Foarm, Mess, The Old School, High Street, Badsey. Defence of Worcestershire Project. | SWR10357 |

Location

National Grid Reference

SP 0698 4348 Sheet No. SP04SE

Administrative Areas

Civil Parish Badsey, Wychavon, Worcestershire

Associated Designations - None Recorded

Associated Historic Landscape Character Records - None Recorded

Related Monuments - None Recorded

Finds recorded in associated Event records

Associated Events/Activities - None Recorded





HER Number	Site Name	Record Type
WSM34471	Ridge and Furrow Bowers Hill Farm, Bretforton	Monument

Monument Types and Dates

RIDGE AND FURROW (LATE 11TH CENTURY AD to 18TH CENTURY AD - 1066 AD to 1701 AD)

Description

Ridge and furrow along driveway to farm [1]

Sources

- () Countryside Archaeology Advice: Bretherton J. 2003. Bowers Hill Farm
Countryside Archaeological Advice. Countryside Archaeological Advice
Office. SWR9942

Location

National Grid Reference

SP 0842 4182 Sheet No. SP04SE

Administrative Areas

Civil Parish Badsey, Wychavon, Worcestershire

Associated Designations - None Recorded

Associated Historic Landscape Character Records - None Recorded

Related Monuments - None Recorded

Finds recorded in associated Event records

Associated Events/Activities - None Recorded



HER Number	Site Name	Record Type
WSM35523	Churchyard, Church of St.James, Badsey	Monument

Monument Types and Dates

CHURCHYARD (17TH CENTURY AD to 21ST CENTURY AD - 1601 AD to 2050 AD)

Evidence EXTANT BUILDING

Description

Noted on First Edition Ordnance Survey map [1].
Date when first used is conjectural and need checking [2].

Sources

- | | | |
|-----|--|----------|
| (1) | Map: Ordnance Survey. 2003. Digital 1st Edition OS Map (Original scale:25"(1:2500)). Landmark Digital . | SWR9303 |
| (2) | Personal Comment: Taylor Neville. 2006. Comments on Setting Up or Amending HER Record. Historic Environment and Archaeology Service. | SWR10178 |

Location

National Grid Reference

SP 0711 4311 Sheet No. SP04SE

Administrative Areas

Civil Parish Badsey, Wychavon, Worcestershire

Associated Designations - None Recorded

Associated Historic Landscape Character Records - None Recorded

Related Monuments - None Recorded

Finds recorded in associated Event records

Associated Events/Activities

Survey in 2004 of Burial Registers, Interments and Monumental Inscriptions, (Event - Survey. Ref: WSM35524)



HER Number	Site Name	Record Type
WSM35986	Record for general aerial photographs in the parish of Badsey	General Parish Info

Monument Types and Dates

Description

1960s aerial photographs. AS2162-AS2165 Oblique black and white images of Badsey village (undated).[1][2][3][4]

Sources

(1)	Aerial Photograph: Aerofilms Ltd. Unknown. Oblique photograph of Badsey Village, looking north.	SWR15278 AS2162
(2)	Aerial Photograph: Aerofilms Ltd. Unknown. Oblique photograph of Badsey Village, looking south.	SWR15279 AS2163
(3)	Aerial Photograph: Aerofilms Ltd. Unknown. Oblique photograph of Badsey Village, looking roughly north.	SWR15280 AS2164
(4)	Aerial Photograph: Aerofilms Ltd. Unknown. Oblique photograph of Badsey Village, looking south.	SWR15281 AS2165

Location

National Grid Reference

SP 0778 4302 Sheet No. SP04SE

Administrative Areas

Civil Parish Badsey, Wychavon, Worcestershire

Associated Designations - None Recorded

Associated Historic Landscape Character Records - None Recorded

Related Monuments - None Recorded

Finds recorded in associated Event records

Associated Events/Activities - None Recorded



HER Number	Site Name	Record Type
WSM36917	General Information for the parish of Badsey	General Parish Info

Monument Types and Dates

UNASSIGNED (Unknown date)

Evidence PLACENAME EVIDENCE

RIDGE AND FURROW (LATE 11TH CENTURY AD to 19TH CENTURY AD - 1066 AD to 1900 AD)

Evidence EARTHWORK

Description

Blackminster and the Hundred of Blackenhurst.[1]

Ridge and furrow survey carried out by Badsey.[2][3]

Sources

- | | | |
|------|---|---------|
| (1*) | Bibliographic reference: Cox D C. 2006. Blackminster and the Hundred of Blackenhurst. Transactions of the Worcestershire Archaeological . | SWR4224 |
| (2*) | Record card: Jerram, T.. 2000. Ridge and Furrow Survey: Badsey. . | SWR4307 |
| (3) | Digital archive: White, P.. . Ridge and Furrow Survey Database. WHEAS. | SWR4316 |

Location

National Grid Reference

SP 0778 4302 Sheet No. SP04SE

Administrative Areas

Civil Parish Badsey, Wychavon, Worcestershire

Associated Designations - None Recorded

Associated Historic Landscape Character Records - None Recorded

Related Monuments - None Recorded

Finds recorded in associated Event records

Associated Events/Activities - None Recorded



HER Number	Site Name	Record Type
WSM38260	Vicarage Cottage, Mill Lane, Badsey	Building

Monument Types and Dates

HOUSE (17TH CENTURY AD to 21ST CENTURY AD - 1601 AD to 2050 AD)

Evidence	EXTANT BUILDING
Main building material	RENDER
Main building material	STONE
Main building material	TILE
Main building material	TIMBER

TIMBER FRAMED BUILDING (17TH CENTURY AD to 21ST CENTURY AD - 1601 AD to 2050 AD)

Evidence	EXTANT BUILDING
Main building material	RUBBLE
Main building material	STONE
Main building material	TILE
Main building material	TIMBER

Description

House. 17th century with some mid-20th century alterations. Coursed lias rubble with Cotswold stone quoins and timber-framing with rendered infill; tile roof. Two bays aligned east/west with lateral stack on north wall. West gable: stone, two storeys with blocked square-headed window in gable; 3-light stone mullioned window with square label to first floor; ground floor has a 4-light stone mullioned window under a moulded drip mould. Entrance in east gable, which has exposed framing; two square panels high to first floor.[1][2]

Sources

- (1) Digital archive: English Heritage. 2000. Images of England. English Heritage website of Listed buildings. English Heritage. SWR9341
<http://www.imagesofengland.org.uk>
- (2) Digital archive: English Heritage. Reg updates. THE NATIONAL HERITAGE LIST FOR ENGLAND. English Heritage. SWR2380
<http://www.english-heritage.org.uk/professional/protection/process/national-heritage-list-for-england/>

Location

National Grid Reference

SP 0693 4295 Sheet No. SP04SE

Administrative Areas

Civil Parish Badsey, Wychavon, Worcestershire

Associated Designations

Listed Building (II) - 1349971 VICARAGE COTTAGE Active DWR3873

Associated Historic Landscape Character Records - None Recorded



Related Monuments - None Recorded

Finds recorded in associated Event records

Associated Events/Activities - None Recorded



HER Number	Site Name	Record Type
WSM38261	Badsey Hall, High Street, Badsey	Building

Monument Types and Dates

HOUSE (17TH CENTURY AD to 21ST CENTURY AD - 1650 AD to 2050 AD)

Evidence	EXTANT BUILDING
Main building material	ASHLAR
Main building material	COTSWOLD STONE

Description

House. Late 17th century with some late 20th century restoration. Ashlar with Cotswold stone tile roof. H-plan, with stacks to rear. Two storeys on cellar with attic lit by two hipped dormers to centre and two levels of windows in gables, a square headed window over a 2-light stone mullioned window, both with drip moulds. Moulded stone cornice, string and chamfered plinth. 2 + 5 + 2 windows, stone cross-windows, save the two outer windows of central block which are small semi-circular headed windows. Entrance to rear. Interior: inglenook fire- place to left-hand cross-wing with timber mantel beam. 17th century staircase to rear of right-hand cross-wing has splat balusters and moulded handrail [1].

Sources

- (1) Digital archive: English Heritage. 2000. Images of England. English Heritage website of Listed buildings. English Heritage SWR9341
<http://www.imagesofengland.org.uk>
- (2) Digital archive: English Heritage. Reg updates. THE NATIONAL HERITAGE LIST FOR ENGLAND. English Heritage SWR2380
<http://www.english-heritage.org.uk/professional/protection/process/national-heritage-list-for-england/>

Location

National Grid Reference

SP 0699 4300 Sheet No. SP04SE

Administrative Areas

Civil Parish Badsey, Wychavon, Worcestershire

Associated Designations

Listed Building (II*) - 1081602	BADSEY HALL	Active	DWR3874
---------------------------------	-------------	--------	---------

Associated Historic Landscape Character Records - None Recorded

Related Monuments - None Recorded

Finds recorded in associated Event records

Associated Events/Activities - None Recorded



HER Number	Site Name	Record Type
WSM38263	26 High Street, Badsey	Building

Monument Types and Dates

HOUSE (18TH CENTURY AD to 21ST CENTURY AD - 1701 AD to 2050 AD)

Evidence	EXTANT BUILDING
Main building material	LIAS
Main building material	STONE
Main building material	TILE

Description

House. Early 18th century remodelled early 19th with some late 20th century alterations. Lias rubble with stone quoins, machine tile roof. L-plan, one limb projecting to east (towards road), the other to north with gable-end stack. North front: blind gabled wing to right. Two storeys; two windows, a boxed glazing bar sash to left and a boxed 16-pane sash to right, with a blocked window between. Ground floor has a tripartite sash under a brick segmental head to left, with to the right the entrance which has a pilastered wooden doorcase with open pediment, blind fanlight and six-panel door. Two segmental headed tripartite sashes in re-entrant angle of north wing.[1][2]

Sources

- (1) Digital archive: English Heritage. 2000. Images of England. English Heritage website of Listed buildings. English Heritage. SWR9341
<http://www.imagesofengland.org.uk>
- (2) Digital archive: English Heritage. Reg updates. THE NATIONAL HERITAGE LIST FOR ENGLAND. English Heritage. SWR2380
<http://www.english-heritage.org.uk/professional/protection/process/national-heritage-list-for-england/>

Location

National Grid Reference

SP 0702 4315 Sheet No. SP04SE

Administrative Areas

Civil Parish Badsey, Wychavon, Worcestershire

Associated Designations

Listed Building (II) - 1301503	No name for this Entry	Active	DWR3875
--------------------------------	------------------------	--------	---------

Associated Historic Landscape Character Records - None Recorded

Related Monuments - None Recorded

Finds recorded in associated Event records

Associated Events/Activities - None Recorded



HER Number	Site Name	Record Type
WSM38264	23 and 25 (Pool House), High Street, Badsey	Building

Monument Types and Dates

HOUSE (18TH CENTURY AD to 21ST CENTURY AD - 1750 AD to 2050 AD)

Evidence	EXTANT BUILDING
Main building material	BRICK
Main building material	PLASTER
Main building material	SLATE
Main building material	STUCCO

Description

House, now two. Late 18th to early 19th century with some mid-20th century alteration. Stucco (probably on brick) with plaster detail. Slate roof with gable-end stacks. Two storeys, four windows, the outer two shallow two-storey bows, the inner pair 16-pane boxed sashes under plaster wedge lintels. Entrance to right of centre (No 25) has a shallow moulded canopy on consoles, the four-panelled door within glazed surround; entrance to No 23 to left-hand corner through small 20th century extension.[1][2]

Sources

- (1) Digital archive: English Heritage. 2000. Images of England. English Heritage website of Listed buildings. English Heritage. SWR9341
<http://www.imagesofengland.org.uk>
- (2) Digital archive: English Heritage. Reg updates. THE NATIONAL HERITAGE LIST FOR ENGLAND. English Heritage. SWR2380
<http://www.english-heritage.org.uk/professional/protection/process/national-heritage-list-for-england/>

Location

National Grid Reference

SP 0705 4316 Sheet No. SP04SE

Administrative Areas

Civil Parish Badsey, Wychavon, Worcestershire

Associated Designations

Listed Building (II) - 1081599	NO.23 (POOL HOUSE) AND 25	Active	DWR464
--------------------------------	---------------------------	--------	--------

Associated Historic Landscape Character Records - None Recorded

Related Monuments - None Recorded

Finds recorded in associated Event records

Associated Events/Activities - None Recorded



HER Number	Site Name	Record Type
WSM38265	Seward House (24), High Street, Badsey	Building

Monument Types and Dates

HOUSE (17TH CENTURY AD to 21ST CENTURY AD - 1601 AD to 2050 AD)

Evidence	EXTANT BUILDING
Main building material	ASHLAR
Main building material	RUBBLE
Main building material	TILE

Description

House. 17th with mid-18th, early 19th and late 20th century alterations. Coursed rubble with ashlar quoins and tile roof. H-plan, lateral stack to north cross-wing, stack to rear (west) of main range. Two storeys, left-hand wing with gable-lit attic. First floor of 1 + 3 + 2 windows, that to left a 3-light stone mullioned window, to centre two of two lights flank- ing a 3-light window; to right two glazing bar sashes in stone architraves with keystones. Ground floor of 1 + 3 + 2 windows; 4-light stone mullioned window to left, 2-light window to centre; glazing bar sashes with stone architraves and keystones to right. The entrance to left of centre has an early 19th century flat canopy on slender cast-iron columns, with six-panel door.[1][2]

Sources

- (1) Digital archive: English Heritage. 2000. Images of England. English Heritage website of Listed buildings. English Heritage. SWR9341
<http://www.imagesofengland.org.uk>
- (2) Digital archive: English Heritage. Reg updates. THE NATIONAL HERITAGE LIST FOR ENGLAND. English Heritage. SWR2380
<http://www.english-heritage.org.uk/professional/protection/process/national-heritage-list-for-england/>

Location

National Grid Reference

SP 0700 4320 Sheet No. SP04SE

Administrative Areas

Civil Parish Badsey, Wychavon, Worcestershire

Associated Designations

Listed Building (II) - 1081601	SEWARD HOUSE	Active	DWR465
--------------------------------	--------------	--------	--------

Associated Historic Landscape Character Records - None Recorded

Related Monuments - None Recorded

Finds recorded in associated Event records

Associated Events/Activities - None Recorded



HER Number	Site Name	Record Type
WSM38267	18 High Street, Badsey	Building

Monument Types and Dates

HOUSE (17TH CENTURY AD to 21ST CENTURY AD - 1601 AD to 2050 AD)

Evidence	EXTANT BUILDING
Main building material	ASHLAR
Main building material	BRICK
Main building material	ROUGHCAST
Main building material	RUBBLE
Main building material	TILE

Description

House. 17th century remodelled 1867. Coursed rubble with ashlar quoins, partly rebuilt in brick and faced in roughcast. century, remodelled 1867. Tile roof; gable-end stacks. Two storeys; three windows, central one under a gablet, of four lights to left and two lights, all stone mullioned. Ground floor a 4-light stone mullioned window to left, 3-light to right, both with square labels. Central entrance has a 19th century ledged and boarded door. Datestone in left hand gable.[1][2]

Sources

- (1) Digital archive: English Heritage. 2000. Images of England. English Heritage website of Listed buildings. English Heritage. SWR9341
<http://www.imagesofengland.org.uk>
- (2) Digital archive: English Heritage. Reg updates. THE NATIONAL HERITAGE LIST FOR ENGLAND. English Heritage. SWR2380
<http://www.english-heritage.org.uk/professional/protection/process/national-heritage-list-for-england/>

Location

National Grid Reference

SP 0699 4329 Sheet No. SP04SE

Administrative Areas

Civil Parish Badsey, Wychavon, Worcestershire

Associated Designations

Listed Building (II) - 1157646	No name for this Entry	Active	DWR466
--------------------------------	------------------------	--------	--------

Associated Historic Landscape Character Records - None Recorded

Related Monuments - None Recorded

Finds recorded in associated Event records

Associated Events/Activities - None Recorded





HER Number	Site Name	Record Type
WSM38268	Oakleigh House, Old Post Office Lane, Badsey	Building

Monument Types and Dates

HOUSE (18TH CENTURY AD to 21ST CENTURY AD - 1750 AD to 2050 AD)

Evidence	EXTANT BUILDING
Main building material	ASHLAR
Main building material	BRICK
Main building material	TILE

Description

House. Late 18th century, with some mid-20th century alterations. Brick with ashlar dressings and machine tile roof. Gable end stacks, capped in stone to left and brick to right. Two storeys with gable lit attics and quoins; two windows: 20th century top-hung casements. Ground floor windows have stone keystones. The central entrance has a 20th century pedimented wooden doorcase with fluted pilasters and 20th century panelled door. Included for group value [1][2]

Sources

- (1) Digital archive: English Heritage. 2000. Images of England. English Heritage website of Listed buildings. English Heritage. SWR9341
<http://www.imagesofengland.org.uk>
- (2) Digital archive: English Heritage. Reg updates. THE NATIONAL HERITAGE LIST FOR ENGLAND. English Heritage. SWR2380
<http://www.english-heritage.org.uk/professional/protection/process/national-heritage-list-for-england/>

Location

National Grid Reference

SP 0701 4340 Sheet No. SP04SE

Administrative Areas

Civil Parish Badsey, Wychavon, Worcestershire

Associated Designations

Listed Building (II) - 1157651	No name for this Entry	Active	DWR467
--------------------------------	------------------------	--------	--------

Associated Historic Landscape Character Records - None Recorded

Related Monuments - None Recorded

Finds recorded in associated Event records

Associated Events/Activities - None Recorded



HER Number	Site Name	Record Type
WSM38270	9 Orchard Way, Badsey	Building

Monument Types and Dates

HOUSE (17TH CENTURY AD to 21ST CENTURY AD - 1650 AD to 2050 AD)

Evidence	EXTANT BUILDING
Main building material	BRICK
Main building material	RENDER
Main building material	TILE
Main building material	TIMBER

TIMBER FRAMED BUILDING (17TH CENTURY AD to 21ST CENTURY AD - 1650 AD to 2050 AD)

Evidence	EXTANT BUILDING
Main building material	BRICK
Main building material	RENDER
Main building material	TILE
Main building material	TIMBER

Description

Cottage in two units. Late 17th/early 18th with 19th and 20th century additions and alterations. Part timber-framed, wholly faced in largish bricks in a version of English garden wall bond, some fragments of lime render. Very large stepped stone external stack of grey lias with some yellow limestone quoins, upper levels of brick; roof of handmade tiles with dentilled eaves; brick end stack left and small rear external brick stack to right. Plan of two units, the division with the second unit to right clearly visible in a vertical crack in the brickwork and in the roof profile. Two storeys. Three-window range of casements close under eaves. Ground floor has off-centre segmental-arched doorway with boarded door and main segmental-arched ground floor window to left; blocked arched opening to right. The main frontage to the former second cottage is on gable end with boarded door and segmental-arched window adjacent. Interior: Door opens direct into the kitchen/living room with low lath and plaster ceiling with heavy chamfered and stopped spine beam and a cross joist. Open stone fireplace with mantelshelf, partly blocked with later range; bread oven and salt niche. Adjacent to front door wooden winder stairs behind boarded door rise to first floor landing, with timber framing visible to left and right, part black painted. To left the later re-modelling is clearly visible in the limewashed timber-framing which shows the alteration to the roof pitch and the raised height of the frontage to provide first floor windows. The bedroom also has limewashed timber framing in gable-end wall with a small 19th century fireplace fitted into the main flue and a window fitted into the timber-framing; original roof-pitch to rear with dormers. Access to second unit through ground-floor doorway created under stairs, passes through what was formerly a narrow passage space with limewashed vertical post timber-framing, possibly formerly used as a pantry/dairy. The second unit main ground floor room has a higher ceiling, with a heavy cross beam with very narrow chamfer and exposed joists, painted black. Fireplace is 20th century and relates to a very narrow external stack. The second staircase rises against frontage to single bedroom which again shows in its limewashed timber-framing the original roof pitch; lath and plaster ceiling. The core of this building is a timber-framed cottage, probably late 17th to early 18th century, which was subsequently re-fronted, altered and converted into two cottages probably early 19th century, and in early 20th century converted into one dwelling. The settlement pattern in this area consists of nucleated farmhouses arranged either side of the main thoroughfare with lanes at right angles where such smaller cottages were located. Scattered stone tiles in garden suggest a former roof covering. An interesting survival of a small timber-framed cottage with a very large external stone stack encased within later cottages, both stages representing small-scale rural accommodation.[1][2]

Sources

- (1) Digital archive: English Heritage. 2000. Images of England. English Heritage SWR9341 website of Listed buildings. English Heritage.
<http://www.imagesofengland.org.uk>



-
- (2) Digital archive: English Heritage. Reg updates. THE NATIONAL HERITAGE LIST FOR ENGLAND. English Heritage. SWR2380
<http://www.english-heritage.org.uk/professional/protection/process/national-heritage-list-for-england/>
-

Location

National Grid Reference

SP 0711 4335 Sheet No. SP04SE

Administrative Areas

Civil Parish Badsey, Wychavon, Worcestershire

Associated Designations

Listed Building (II) - 1391372	No name for this Entry	Active	DWR468
--------------------------------	------------------------	--------	--------

Associated Historic Landscape Character Records - None Recorded

Related Monuments - None Recorded

Finds recorded in associated Event records

Associated Events/Activities - None Recorded



HER Number	Site Name	Record Type
WSM38356	Barn Cottages, High Street, Badsey	Building

Monument Types and Dates

HOUSE (17TH CENTURY AD to 21ST CENTURY AD - 1601 AD to 2050 AD)

Evidence	EXTANT BUILDING
Main building material	RENDER
Main building material	STONE
Main building material	TILE
Main building material	TIMBER

TIMBER FRAMED BUILDING (17TH CENTURY AD to 21ST CENTURY AD - 1601 AD to 2050 AD)

Evidence	EXTANT BUILDING
Main building material	RENDER
Main building material	STONE
Main building material	TILE
Main building material	TIMBER

Description

Two houses. 17th century, restored late 20th century. Timber-frame with rendered infill on stone plinth; gable end to west of coursed stone rubble. Machine tile roof. Four framed bays aligned east/west, stack to north (rear) wall, the west gable end of stone. One storey with attic lit by three gabled dormers, that to right framed; ground floor has six 2-light 20th century casements; pair of entrances to left of centre, each with a 20th century panelled door. Left-hand gable has stone mullioned windows. Framing: three square panels high, right-hand gable has two struts to collar. [1][2]

Sources

- (1) Digital archive: English Heritage. 2000. Images of England. English Heritage website of Listed buildings. English Heritage. SWR9341
<http://www.imagesofengland.org.uk>
- (2) Digital archive: English Heritage. Reg updates. THE NATIONAL HERITAGE LIST FOR ENGLAND. English Heritage. SWR2380
<http://www.english-heritage.org.uk/professional/protection/process/national-heritage-list-for-england/>

Location

National Grid Reference

SP 0690 4296 Sheet No. SP04SE

Administrative Areas

Civil Parish Badsey, Wychavon, Worcestershire

Associated Designations

Listed Building (II) - 1157649	BARN COTTAGES	Active	DWR481
--------------------------------	---------------	--------	--------

Associated Historic Landscape Character Records - None Recorded



Related Monuments - None Recorded

Finds recorded in associated Event records

Associated Events/Activities - None Recorded



HER Number	Site Name	Record Type
WSM38457	Parish of Badsey, Portable Antiquities Scheme	General Parish Info

Monument Types and Dates

EVENT (ROMAN - 43 AD to 410 AD)
Evidence UNSTRATIFIED FIND

Description

WAW-AA3BB8. Base Silver coin. Recorded during Hidden Treasures Roadshow [1].

WAW-AA9AD5. An incomplete copper alloy Roman chatelaine plate brooch. The body of the brooch is a rectangular shape with a pointed upper edge. In the centre of the body there is a high-relief slightly hollow conical. Protruding from the upper three corners are integral decorative lugs, and from the lower two corners of the brooch there is a hinge. The central conical is decorated with low relief inverted triangular cells, 6 in total, one has traces of red enamel which is now a light green colour. On the body of the brooch, around the central conical there are more triangular cells, which some may have traces of yellow enamel within. The upper central lug is almost circular in plan and has a four petalled flower as decoration. Three of the fields around the flower are filled with yellow enamel, the fourth has blue enamel. The lugs on the upper side corners of the brooch are also circular with a central circular cell. There is possibly enamel within the field around this cell, but it is unclear whether there is any enamel in the central cell of the lug. The hinges on the lower corner are formed by integral lug with holes running through, there are traces copper alloy wire within the hinges. Johns illustrates a similar complete example (Figure 7.22) and discusses that these brooches are not often common Romano-British finds. The reverse of the brooch is undecorated. Along the lower edge of the brooch there are two vertical lugs which provide the hinge mechanism for the pin. The pin is made from cast copper alloy and is hinged to the lugs with a fragment of copper alloy wire. The catch plate is at the upper most central corner/lug, and is complete. The surface of the bracelet has a well developed mid green patina. All the toiletry set is missing. It measures 40.6mm long and, 40.3mm wide. It weighs 12.79g [2].

WMID664. Brooch. Wings are incomplete, one wing is missing. The remaining wing is slightly concave, but not enough to contain a spring. No decoration is obvious on the bow. The catchplate is incomplete [3].

Sources

- (1) Internet Site: British Museum. 2007. Portable Antiquities Scheme.. The British Museum. WAW-AA3BB8
<http://www.findsdatabase.org.uk> SWR9225
- (2) Internet Site: British Museum. 2007. Portable Antiquities Scheme.. The British Museum. WAW-AA9AD5
<http://www.findsdatabase.org.uk> SWR9225
- (3) Internet Site: British Museum. 2007. Portable Antiquities Scheme.. The British Museum. WMID664
<http://www.findsdatabase.org.uk> SWR9225

Location

National Grid Reference

SP 0778 4302 Sheet No. SP04SE

Administrative Areas

Civil Parish Badsey, Wychavon, Worcestershire

Associated Designations - None Recorded

Associated Historic Landscape Character Records - None Recorded

Related Monuments - None Recorded

Associated Finds



FWR129	COIN (1) (3RD CENTURY AD - 269 AD to 271 AD)	SILVER
FWR130	UNIDENTIFIED OBJECT (1) (ROMAN 1ST CENTURY AD to 3RD CENTURY AD - 100 AD to 300 AD)	COPPER ALLOY
FWR131	UNIDENTIFIED OBJECT (1) (ROMAN - 43 AD to 410 AD)	COPPER ALLOY

Associated Events/Activities - None Recorded



HER Number	Site Name	Record Type
WSM39109	Site of farmstead at Lower Blackminster, Badsey	Monument

Monument Types and Dates

FARMSTEAD (19TH CENTURY AD to 20TH CENTURY AD - 1801 AD to 1950 AD)
Evidence CARTOGRAPHIC EVIDENCE

Description

'Lower Blackminster' recorded on 1st Edition OS map. Still present on OS 3rd Edition map. [1][2]

Shown on tithe map for Offenham as Barn and Yard (parcel 183).[3]

Sources

- (1) Map: Ordnance Survey. 2003. Digital 1st Edition OS Map (Original scale:25"(1:2500)). Landmark Digital . SWR9303
- (2) Map: Ordnance Survey. 2003. Digital 3rd Edition OS Map (Original scale:25"(1:2500)). Landmark Digital. SWR10193
- (3) Digital archive: Noke, M., Russell, O.. 2010. Combined GIS shapefile for digitised tithe maps and database records in Worcestershire. . SWR12708
Worcestershire Historic Environment Record.

Location

National Grid Reference

SP 0715 4425 Sheet No. SP04SE

Administrative Areas

Civil Parish Badsey, Wychavon, Worcestershire

Associated Designations - None Recorded

Associated Historic Landscape Character Records - None Recorded

Related Monuments - None Recorded

Finds recorded in associated Event records

Associated Events/Activities - None Recorded



HER Number	Site Name	Record Type
WSM39809	Parish of Badsey - Photographs of the Parish	General Parish Info

Monument Types and Dates

Description

Collection of non-aerial photographs for the parish of Badsey.[1]

Sources

(1*) Index: . 2008. The Badsey Society Photographic Survey 1968. . SWR9792

Location

National Grid Reference

SP 0778 4302 Sheet No. SP04SE

Administrative Areas

Civil Parish Badsey, Wychavon, Worcestershire

Associated Designations - None Recorded

Associated Historic Landscape Character Records - None Recorded

Related Monuments - None Recorded

Finds recorded in associated Event records

Associated Events/Activities - None Recorded



HER Number	Site Name	Record Type
WSM40574	Barn at Seward Road, Badsey	Building

Monument Types and Dates

BARN (18TH CENTURY AD to 21ST CENTURY AD - 1701 AD to 2050 AD)

Evidence	EXTANT BUILDING
Main building material	OOLITIC LIMESTONE

Description

Attached Cotswold stone barn (possibly threshing), with brick open fronted shelter shed. Fine examples of king and queen post trusses. Tile roof, Part of a range of agricultural buildings, some of which have been converted mid twentieth century. No further information available.

Sources

- | | |
|---|---------|
| (1) Planning Application: Various. 2008. Information gained from planning application 2008. Malvern Hills District Council. W/08/2636 | SWR4504 |
|---|---------|

Location

National Grid Reference

SP 0696 4320 Sheet No. SP04SE

Administrative Areas

Civil Parish Badsey, Wychavon, Worcestershire

Associated Designations - None Recorded

Associated Historic Landscape Character Records - None Recorded

Related Monuments - None Recorded

Finds recorded in associated Event records

Associated Events/Activities - None Recorded



HER Number	Site Name	Record Type
WSM40852	Iron Age and Romano-British Occupation Site, Fox Hill, Badsey	Monument

Monument Types and Dates

OCCUPATION SITE (EARLY IRON AGE to ROMAN 5TH CENTURY AD - 800 BC to 410 AD)
Evidence ARTEFACT SCATTER

Description

This is Cox's site 5. Large quantities of Iron age and Romano-British artefacts have been recovered at various times.[1]

The grid reference that Cox gives is not correct, it reads 068432 and it should be 086432.[2]

Sources

- (1*) Bibliographic reference: Cox, B G. 1967. Romano-British Occupation Sites in the Vale of Evesham. Vale of Evesham Historical Society Vol.1. SWR2018
- (2) Personal Comment: Russell, O.K.. Various. Comment On Setting Up Record. WAAS. Comment: 18-02-2009 SWR999

Location

National Grid Reference

SP 0860 4311 Sheet No. SP04SE

Administrative Areas

Civil Parish Badsey, Wychavon, Worcestershire
Civil Parish Bretforton, Wychavon, Worcestershire

Associated Designations - None Recorded

Associated Historic Landscape Character Records - None Recorded

Related Monuments - None Recorded

Finds recorded in associated Event records

Associated Events/Activities

Unstratified Iron Age and Romano-British Finds, Fox Hill, Badsey (Event - Interpretation. Ref: WSM02727)



HER Number	Site Name	Record Type
WSM45218	Former Cadbury Fruit Packing Factory, Badsey	Building

Monument Types and Dates

CANNING FACTORY (20TH CENTURY AD - 1927 AD to 1929 AD)

Evidence	CARTOGRAPHIC EVIDENCE
Evidence	EXTANT BUILDING
Main Building Material	BRICK
Main Building Material	TILE

MILITARY DEPOT (World War Two - 1939 AD to 1945 AD)

Evidence	CARTOGRAPHIC EVIDENCE
Evidence	EXTANT BUILDING
Main Building Material	BRICK
Main Building Material	TILE

BUSINESS PARK (21ST CENTURY AD - 2001 AD to 2050 AD)

Evidence	CARTOGRAPHIC EVIDENCE
Evidence	EXTANT BUILDING

Description

The Blackminster site was built in the early 1900's by George Cadbury of the Cadbury's Chocolate family. His idea was to create a fruit canning factory situated right in the heart of The Vale of Evesham, where the supply of local fruit would be plentiful. Helping to supply such fruit was the recently formed co-operative called "Littleton and Badsey Growers" who had established themselves on the then "Blackminster Rail yard" (now occupied by Jeremy Round Cars). It was never a chocolate factory - the name on the 3rd Edition Map (Badsey Chocolate Factory) probably came about due to the connection with the Cadbury family.

George Cadbury had several buildings built, mostly two storeys with 18 inch solid brick walls, 9 inch solid concrete floors and in the basement of No7 building some 6,000 sq ft of brickwork arches, a real site to see. It is assumed that these stored the fruit at a constant temperature before canning.

The Cadbury fruit canning adventure was a short lived business and the site was soon taken over by the ever evolving Littleton & Badsey Growers co-operative around 1929. During the war years the old Cadbury's Dining Hall was used for producing aircraft pilot's goggles and also gas masks. After the war LBG as it was affectionately known went from strength to strength helping their members and many local market gardeners produce and distribute their products throughout the country, the 3.5 acre site was as busy as ever when in 2001 The Littleton & Badsey Growers successfully took over GMS (Growers Marketing Supplies) together with their premises on "Vale Business Park". The Blackminster site was left vacant and run down. After several attempts by LBG to sell the site and the constant threat of bulldozers the site was bought by Paul Middleton who turned it into the Blackminster Business park. [1][2][3]

Building used as store during WWII. [4]

Sources

- (1) Map: Ordnance Survey. 2003. Digital 3rd Edition OS Map (Original scale:25"(1:2500)). Landmark Digital. SWR10193
- (2) Internet Site: Midfield Properties Ltd. Blackminster Business Park Website. <http://www.blackminsterbusinesspark.co.uk/index.php/history> SWR16538
- (3) Bibliographic reference: Binyon C A. 1968. The History of Littleton & Badsey Growers Limited. LBG. http://www.bhgsltd.co.uk/bh/home/lbg_limited/history SWR16539



(4*) Record card: Jones, Colin. 2004. Defence of Britain Site Report Form, SWR10414
Storehouse, Station Road, Offenham. Defence of Worcestershire Project.

Location

National Grid Reference

SP 0736 4501 Sheet No. SP04NE

Administrative Areas

Civil Parish Badsey, Wychavon, Worcestershire

Associated Designations - None Recorded

Associated Historic Landscape Character Records - None Recorded

Related Monuments - None Recorded

Finds recorded in associated Event records

Associated Events/Activities - None Recorded



HER Number	Site Name	Record Type
WSM45219	Site of Buildings associated with Fruit Canning Factory, Blackminster	Monument

Monument Types and Dates

INDUSTRIAL BUILDING (20TH CENTURY AD - 1901 AD to 2000 AD)
 Evidence CARTOGRAPHIC EVIDENCE

Description

Buildings associated with fruit canning factory first recorded on the 3rd Edition OS Map. Still present on 1954-63 map. [1][2]

Sources

- (1) Map: Ordnance Survey. 2003. Digital 3rd Edition OS Map (Original scale:25"(1:2500)). Landmark Digital. SWR10193
- (2) Map: Ordnance Survey. 1954-1963. Digital 5th Edition OS Map (Original scale:6" (1:10560)). Landmark Digital. SWR4425

Location

National Grid Reference

SP 0737 4503 Sheet No. SP04NE

Administrative Areas

Civil Parish Badsey, Wychavon, Worcestershire

Associated Designations - None Recorded

Associated Historic Landscape Character Records - None Recorded

Related Monuments - None Recorded

Finds recorded in associated Event records

Associated Events/Activities - None Recorded



HER Number	Site Name	Record Type
WSM45220	Cottages associated with the Fruit Canning Factory, Blackminster	Building

Monument Types and Dates

WORKERS COTTAGE (MODERN - 1901 AD to 2050 AD)

Evidence	CARTOGRAPHIC EVIDENCE
Evidence	DOCUMENTARY EVIDENCE
Evidence	EXTANT BUILDING

Description

Unlisted row of three 20th century cottages built by George Cadbury for the Foreman and Nightwatchman. Red brick, rendered, tiled roof, modern casements. Small outbuildings (toilet/coal store?) may survive to rear. [1][2][3]

Buildings shown on the OS 3rd Edition map labelled as a Chocolate Factory. Communication with the Badsey Society revealed that this was not the case and it was probably labelled as such because it was built by Mr Cadbury.[4]

Sources

- | | | |
|-----|--|----------|
| (1) | Map: Ordnance Survey. 2003. Digital 3rd Edition OS Map (Original scale:25"(1:2500)). Landmark Digital. | SWR10193 |
| (2) | Internet Site: Midfield Properties Ltd. Blackminster Business Park Website.
http://www.blackminsterbusinesspark.co.uk/index.php/history | SWR16538 |
| (3) | Map: Google. 2010. Google Street View. Google Street View.
http://maps.google.co.uk/maps?hl=en&tab=w | SWR1718 |
| (4) | Personal Comment: Noke, M.. 2008 onwards. Personal comment on updating/creating HER record. . Comment in 2011 | SWR1033 |

Location

National Grid Reference

SP 0730 4493 Sheet No. SP04SE

Administrative Areas

Civil Parish Badsey, Wychavon, Worcestershire

Associated Designations - None Recorded

Associated Historic Landscape Character Records - None Recorded

Related Monuments - None Recorded

Finds recorded in associated Event records

Associated Events/Activities - None Recorded



HER Number	Site Name	Record Type
WSM45221	Quarry northwest of Blackminster Business Park, Blackminster	Monument

Monument Types and Dates

QUARRY (19TH CENTURY AD to 20TH CENTURY AD - 1801 AD to 2000 AD)

Evidence CARTOGRAPHIC EVIDENCE

Description

Quarry recorded on 1st, 2nd and 3rd Edition OS Maps. Moves eastwards and changes shape on 2nd and 3rd Edition maps.
[1] [2] [3]

Sources

- | | | |
|-----|---|----------|
| (1) | Map: Ordnance Survey. 2003. Digital 1st Edition OS Map (Original scale:25"(1:2500)). Landmark Digital . | SWR9303 |
| (2) | Map: Ordnance Survey. 2003. Digital 2nd Edition OS Map (Original scale:25"(1:2500)). Landmark Digital. | SWR9687 |
| (3) | Map: Ordnance Survey. 2003. Digital 3rd Edition OS Map (Original scale:25"(1:2500)). Landmark Digital. | SWR10193 |

Location

National Grid Reference

SP 0721 4540 Sheet No. SP04NE

Administrative Areas

Civil Parish Badsey, Wychavon, Worcestershire

Associated Designations - None Recorded

Associated Historic Landscape Character Records - None Recorded

Related Monuments - None Recorded

Finds recorded in associated Event records

Associated Events/Activities - None Recorded



HER Number	Site Name	Record Type
WSM45222	Quarry southeast of Bennett's Hill Farm, Blackminster	Monument

Monument Types and Dates

QUARRY (20TH CENTURY AD - 1901 AD to 2000 AD)

Evidence CARTOGRAPHIC EVIDENCE

Description

Quarry recorded on 2nd and 3rd Edition OS Maps. A pump and a well are adjacent on the 3rd Edition Map. [1] [2]

Sources

- (1) Map: Ordnance Survey. 2003. Digital 2nd Edition OS Map (Original scale:25"(1:2500)). Landmark Digital. SWR9687
- (2) Map: Ordnance Survey. 2003. Digital 3rd Edition OS Map (Original scale:25"(1:2500)). Landmark Digital. SWR10193

Location

National Grid Reference

SP 0720 4568 Sheet No. SP04NE

Administrative Areas

Civil Parish Badsey, Wychavon, Worcestershire

Associated Designations - None Recorded

Associated Historic Landscape Character Records - None Recorded

Related Monuments - None Recorded

Finds recorded in associated Event records

Associated Events/Activities - None Recorded



HER Number	Site Name	Record Type
WSM45912	Site of Sewage Works, Blackminster	Monument

Monument Types and Dates

SEWAGE WORKS (20TH CENTURY AD - 1901 AD to 2000 AD)

Evidence CARTOGRAPHIC EVIDENCE

Description

Sewage works recorded on 3rd Edition OS Map. May be related to the fruit canning factory. Demolished unknown date. [1]

Sources

- (1) Map: Ordnance Survey, 2003. Digital 3rd Edition OS Map (Original scale:25"(1:2500)). Landmark Digital. SWR10193
-

Location

National Grid Reference

SP 0736 4494 Sheet No. SP04SE

Administrative Areas

Civil Parish Badsey, Wychavon, Worcestershire

Associated Designations - None Recorded

Associated Historic Landscape Character Records - None Recorded

Related Monuments - None Recorded

Finds recorded in associated Event records

Associated Events/Activities - None Recorded



HER Number	Site Name	Record Type
WSM45913	Post-medieval pit and wall, 25 & 26 High Street, Badsey	Monument

Monument Types and Dates

PIT (20TH CENTURY AD - 1901 AD to 2000 AD)	Evidence	SUB SURFACE DEPOSIT
WALL (20TH CENTURY AD - 1901 AD to 2000 AD)	Evidence	SUB SURFACE DEPOSIT

Description

Remains of a post-medieval pit and wall discovered during excavations.[1]

Sources

(1*) Bibliographic reference: Vaughan Tom. 2004. Archaeological Investigation at 25 High Street, Badsey. Archaeological Service - Worcestershire County Council.	SWR9597	Download
--	---------	--------------------------

Location

National Grid Reference

SP 0710 4315 Sheet No. SP04SE

Administrative Areas

Civil Parish Badsey, Wychavon, Worcestershire

Associated Designations - None Recorded

Associated Historic Landscape Character Records - None Recorded

Related Monuments - None Recorded

Finds recorded in associated Event records

Associated Events/Activities

Excavation in 2004 at 25 High Street, Badsey (Event - Intervention. Ref: WSM33517)



HER Number	Site Name	Record Type
WSM46779	Medieval and Post Medieval ridge and furrow cultivation, Bushley	Monument

Monument Types and Dates

DRAINAGE DITCH (LATE 11TH CENTURY AD to 19TH CENTURY AD - 1066 AD to 1900 AD)

Evidence CROPMARK

Evidence LEVELLED EARTHWORK

RIDGE AND FURROW (LATE 11TH CENTURY AD to 19TH CENTURY AD - 1066 AD to 1900 AD)

Evidence CROPMARK

Evidence LEVELLED EARTHWORK

NARROW RIDGE AND FURROW (POST MEDIEVAL - 1540 AD to 1900 AD)

Evidence CROPMARK

Evidence LEVELLED EARTHWORK

STEAM PLOUGHED RIG? (POST MEDIEVAL - 1540 AD to 1900 AD)

Evidence CONJECTURAL EVIDENCE

Description

Element of an area of Medieval and Post Medieval ridge and furrow cultivation visible as cropmarks and earthworks, which have subsequently been levelled, on aerial photographs. The cultivation blocks included in this record are dispersed over the northern part of the parish of Bushley that is situated on map-sheet SO 83 NE, although the cultivation pattern continues southwards, where it is recorded separately as SO 83 SE 131. The area extends for circa 1840m long, measures a maximum of 750m wide and is orientated roughly northwest / south-east. The cultivation blocks have various orientations and are located within the probable extent of the Post Medieval landscape park associated with Pull Court (see SO 83 NE 44) and this may have contributed to their preservation, at least until the parkland was more extensively ploughed in later 20th century. Several of the blocks comprise very straight and narrow ridges, possibly as the result of steam ploughing, and are therefore probably Post Medieval in date, however, they may overlay Medieval cultivation. Although some of the easternmost blocks were extant on aerial photographs taken in 1946 and 1947, on those taken in the 1980s nearly all appear to have been ploughed level. A small block appears to straddle the parish boundary and may indicate that it formed part of a field shared by the parishes of Longdon and Bushley. [1]

Sources

(1*)	Bibliographic reference: Bishop, S. 2009. The Carrant Valley Landscape NMP: National Mapping Programme Report. English Heritage Reserach Department Report.	SWR20995	Download
------	---	----------	--------------------------

Location

National Grid Reference

SO 8662 3533 Sheet No. SO83NE

Administrative Areas

Civil Parish Badsey, Wychavon, Worcestershire

Associated Designations

SHINE	Below-ground remains of Romano-British settlement site, with evidence for prehistoric activity, Longdon	Active	DWR6162
-------	---	--------	---------

Associated Historic Landscape Character Records - None Recorded

Related Monuments - None Recorded



Finds recorded in associated Event records

Associated Events/Activities - None Recorded



HER Number	Site Name	Record Type
WSM46825	Medieval to Post Medieval Water Meadow System, Bushley	Monument

Monument Types and Dates

DRAINAGE DITCH (LATE 11TH CENTURY AD to 19TH CENTURY AD - 1066 AD to 1900 AD)	Evidence	LEVELLED EARTHWORK
WATER MEADOW (LATE 11TH CENTURY AD to 19TH CENTURY AD - 1066 AD to 1900 AD)	Evidence	LEVELLED EARTHWORK

Description

A Medieval and later water meadow system is visible as earthworks on aerial photographs taken in 1958 but has subsequently been levelled. The site extends over an area that measures circa 1410m long by up to 850m wide and is orientated roughly north / south. The area extends over a large flat area of floodplain on the western bank of the river Severn. It comprises a number of straight and sinuous narrow sections of linear drainage ditch that form no coherent pattern. The site would have been bound up in the agricultural system of the area including its use for grazing which was enhanced by the regulated seasonal flooding. [1][2]

Sources

(1*) Bibliographic reference: Bishop, S. 2009. The Carrant Valley Landscape NMP: National Mapping Programme Report. English Heritage Reserach Department Report.	SWR20995	Download
(2) Unpublished document: Pearson, E. 2013. Forthcoming: Toolkit for Rapid Assessment of Small Wetland Sites. worcestershire archaeology.	SWR21768	

Location

National Grid Reference

SO 8839 3373 Sheet No. SO83SE

Administrative Areas

Civil Parish Badsey, Wychavon, Worcestershire

Associated Designations - None Recorded

Associated Historic Landscape Character Records - None Recorded

Related Monuments - None Recorded

Finds recorded in associated Event records

Associated Events/Activities - None Recorded



HER Number	Site Name	Record Type
WSM46965	Medieval and Post Medieval ridge and furrow cultivation, Bushley	Monument

Monument Types and Dates

DRAINAGE DITCH (LATE 11TH CENTURY AD to 19TH CENTURY AD - 1066 AD to 1900 AD)

Evidence CROPMARK

Evidence LEVELLED EARTHWORK

RIDGE AND FURROW (LATE 11TH CENTURY AD to 19TH CENTURY AD - 1066 AD to 1900 AD)

Evidence CROPMARK

Evidence LEVELLED EARTHWORK

NARROW RIDGE AND FURROW (POST MEDIEVAL - 1540 AD to 1900 AD)

Evidence CROPMARK

Evidence LEVELLED EARTHWORK

STEAM PLOUGHED RIG? (POST MEDIEVAL - 1540 AD to 1900 AD)

Evidence CONJECTURAL EVIDENCE

Description

Element of an area of Medieval and Post Medieval ridge and furrow cultivation visible as cropmarks and earthworks, which have subsequently been levelled, on aerial photographs. The cultivation blocks included in this record are dispersed over the northern part of the parish of Bushley that is situated on map-sheet SO 83 NE, although the cultivation pattern continues southwards, where it is recorded separately as SO 83 SE 131. The area extends for circa 1840m long, measures a maximum of 750m wide and is orientated roughly northwest / south-east. The cultivation blocks have various orientations and are located within the probable extent of the Post Medieval landscape park associated with Pull Court (see SO 83 NE 44) and this may have contributed to their preservation, at least until the parkland was more extensively ploughed in later 20th century. Several of the blocks comprise very straight and narrow ridges, possibly as the result of steam ploughing, and are therefore probably Post Medieval in date, however, they may overlay Medieval cultivation. Although some of the easternmost blocks were extant on aerial photographs taken in 1946 and 1947, on those taken in the 1980s nearly all appear to have been ploughed level. A small block appears to straddle the parish boundary and may indicate that it formed part of a field shared by the parishes of Longdon and Bushley. [1]

Sources

(1*)	Bibliographic reference: Bishop, S. 2009. The Carrant Valley Landscape NMP: National Mapping Programme Report. English Heritage Reserach Department Report.	SWR20995	Download
------	---	----------	--------------------------

Location

National Grid Reference

SO 8568 3601 Sheet No. SO83NE

Administrative Areas

Civil Parish Badsey, Wychavon, Worcestershire

Associated Designations

SHINE	Below-ground remains of Romano-British settlement site, with evidence for prehistoric activity, Longdon	Active	DWR6162
-------	---	--------	---------

Associated Historic Landscape Character Records - None Recorded

Related Monuments - None Recorded



Finds recorded in associated Event records

Associated Events/Activities - None Recorded



HER Number	Site Name	Record Type
WSM46966	Medieval and Post Medieval ridge and furrow cultivation, Bushley	Monument

Monument Types and Dates

DRAINAGE DITCH (LATE 11TH CENTURY AD to 19TH CENTURY AD - 1066 AD to 1900 AD)

Evidence CROPMARK

Evidence LEVELLED EARTHWORK

RIDGE AND FURROW (LATE 11TH CENTURY AD to 19TH CENTURY AD - 1066 AD to 1900 AD)

Evidence CROPMARK

Evidence LEVELLED EARTHWORK

NARROW RIDGE AND FURROW (POST MEDIEVAL - 1540 AD to 1900 AD)

Evidence CROPMARK

Evidence LEVELLED EARTHWORK

STEAM PLOUGHED RIG? (POST MEDIEVAL - 1540 AD to 1900 AD)

Evidence CONJECTURAL EVIDENCE

Description

Element of an area of Medieval and Post Medieval ridge and furrow cultivation visible as cropmarks and earthworks, which have subsequently been levelled, on aerial photographs. The cultivation blocks included in this record are dispersed over the northern part of the parish of Bushley that is situated on map-sheet SO 83 NE, although the cultivation pattern continues southwards, where it is recorded separately as SO 83 SE 131. The area extends for circa 1840m long, measures a maximum of 750m wide and is orientated roughly northwest / south-east. The cultivation blocks have various orientations and are located within the probable extent of the Post Medieval landscape park associated with Pull Court (see SO 83 NE 44) and this may have contributed to their preservation, at least until the parkland was more extensively ploughed in later 20th century. Several of the blocks comprise very straight and narrow ridges, possibly as the result of steam ploughing, and are therefore probably Post Medieval in date, however, they may overlay Medieval cultivation. Although some of the easternmost blocks were extant on aerial photographs taken in 1946 and 1947, on those taken in the 1980s nearly all appear to have been ploughed level. A small block appears to straddle the parish boundary and may indicate that it formed part of a field shared by the parishes of Longdon and Bushley. [1]

Sources

(1*)	Bibliographic reference: Bishop, S. 2009. The Carrant Valley Landscape NMP: National Mapping Programme Report. English Heritage Reserach Department Report.	SWR20995	Download
------	---	----------	--------------------------

Location

National Grid Reference

SO 8566 3615 Sheet No. SO83NE

Administrative Areas

Civil Parish Badsey, Wychavon, Worcestershire

Associated Designations

SHINE	Below-ground remains of Romano-British settlement site, with evidence for prehistoric activity, Longdon	Active	DWR6162
-------	---	--------	---------

Associated Historic Landscape Character Records - None Recorded

Related Monuments - None Recorded



Finds recorded in associated Event records

Associated Events/Activities - None Recorded



HER Number	Site Name	Record Type
WSM46967	Medieval and Post Medieval ridge and furrow cultivation, Bushley	Monument

Monument Types and Dates

DRAINAGE DITCH (LATE 11TH CENTURY AD to 19TH CENTURY AD - 1066 AD to 1900 AD)

Evidence CROPMARK

Evidence LEVELLED EARTHWORK

RIDGE AND FURROW (LATE 11TH CENTURY AD to 19TH CENTURY AD - 1066 AD to 1900 AD)

Evidence CROPMARK

Evidence LEVELLED EARTHWORK

NARROW RIDGE AND FURROW (POST MEDIEVAL - 1540 AD to 1900 AD)

Evidence CROPMARK

Evidence LEVELLED EARTHWORK

STEAM PLOUGHED RIG? (POST MEDIEVAL - 1540 AD to 1900 AD)

Evidence CONJECTURAL EVIDENCE

Description

Element of an area of Medieval and Post Medieval ridge and furrow cultivation visible as cropmarks and earthworks, which have subsequently been levelled, on aerial photographs. The cultivation blocks included in this record are dispersed over the northern part of the parish of Bushley that is situated on map-sheet SO 83 NE, although the cultivation pattern continues southwards, where it is recorded separately as SO 83 SE 131. The area extends for circa 1840m long, measures a maximum of 750m wide and is orientated roughly northwest / south-east. The cultivation blocks have various orientations and are located within the probable extent of the Post Medieval landscape park associated with Pull Court (see SO 83 NE 44) and this may have contributed to their preservation, at least until the parkland was more extensively ploughed in later 20th century. Several of the blocks comprise very straight and narrow ridges, possibly as the result of steam ploughing, and are therefore probably Post Medieval in date, however, they may overlay Medieval cultivation. Although some of the easternmost blocks were extant on aerial photographs taken in 1946 and 1947, on those taken in the 1980s nearly all appear to have been ploughed level. A small block appears to straddle the parish boundary and may indicate that it formed part of a field shared by the parishes of Longdon and Bushley. [1]

Sources

(1*)	Bibliographic reference: Bishop, S. 2009. The Carrant Valley Landscape NMP: National Mapping Programme Report. English Heritage Reserach Department Report.	SWR20995	Download
------	---	----------	--------------------------

Location

National Grid Reference

SO 8564 3581 Sheet No. SO83NE

Administrative Areas

Civil Parish Badsey, Wychavon, Worcestershire

Associated Designations

SHINE	Below-ground remains of Romano-British settlement site, with evidence for prehistoric activity, Longdon	Active	DWR6162
-------	---	--------	---------

Associated Historic Landscape Character Records - None Recorded

Related Monuments - None Recorded



Finds recorded in associated Event records

Associated Events/Activities - None Recorded



HER Number	Site Name	Record Type
WSM46968	Medieval and Post Medieval ridge and furrow cultivation, Bushley	Monument

Monument Types and Dates

DRAINAGE DITCH (LATE 11TH CENTURY AD to 19TH CENTURY AD - 1066 AD to 1900 AD)

Evidence CROPMARK

Evidence LEVELLED EARTHWORK

RIDGE AND FURROW (LATE 11TH CENTURY AD to 19TH CENTURY AD - 1066 AD to 1900 AD)

Evidence CROPMARK

Evidence LEVELLED EARTHWORK

NARROW RIDGE AND FURROW (POST MEDIEVAL - 1540 AD to 1900 AD)

Evidence CROPMARK

Evidence LEVELLED EARTHWORK

STEAM PLOUGHED RIG? (POST MEDIEVAL - 1540 AD to 1900 AD)

Evidence CONJECTURAL EVIDENCE

Description

Element of an area of Medieval and Post Medieval ridge and furrow cultivation visible as cropmarks and earthworks, which have subsequently been levelled, on aerial photographs. The cultivation blocks included in this record are dispersed over the northern part of the parish of Bushley that is situated on map-sheet SO 83 NE, although the cultivation pattern continues southwards, where it is recorded separately as SO 83 SE 131. The area extends for circa 1840m long, measures a maximum of 750m wide and is orientated roughly northwest / south-east. The cultivation blocks have various orientations and are located within the probable extent of the Post Medieval landscape park associated with Pull Court (see SO 83 NE 44) and this may have contributed to their preservation, at least until the parkland was more extensively ploughed in later 20th century. Several of the blocks comprise very straight and narrow ridges, possibly as the result of steam ploughing, and are therefore probably Post Medieval in date, however, they may overlay Medieval cultivation. Although some of the easternmost blocks were extant on aerial photographs taken in 1946 and 1947, on those taken in the 1980s nearly all appear to have been ploughed level. A small block appears to straddle the parish boundary and may indicate that it formed part of a field shared by the parishes of Longdon and Bushley. [1]

Sources

(1*)	Bibliographic reference: Bishop, S. 2009. The Carrant Valley Landscape NMP: National Mapping Programme Report. English Heritage Reserach Department Report.	SWR20995	Download
------	---	----------	--------------------------

Location

National Grid Reference

SO 8604 3562 Sheet No. SO83NE

Administrative Areas

Civil Parish Badsey, Wychavon, Worcestershire

Associated Designations

SHINE	Below-ground remains of Romano-British settlement site, with evidence for prehistoric activity, Longdon	Active	DWR6162
-------	---	--------	---------

Associated Historic Landscape Character Records - None Recorded

Related Monuments - None Recorded



Finds recorded in associated Event records

Associated Events/Activities - None Recorded



HER Number	Site Name	Record Type
WSM46969	Medieval and Post Medieval ridge and furrow cultivation, Bushley	Monument

Monument Types and Dates

DRAINAGE DITCH (LATE 11TH CENTURY AD to 19TH CENTURY AD - 1066 AD to 1900 AD)

Evidence CROPMARK

Evidence LEVELLED EARTHWORK

RIDGE AND FURROW (LATE 11TH CENTURY AD to 19TH CENTURY AD - 1066 AD to 1900 AD)

Evidence CROPMARK

Evidence LEVELLED EARTHWORK

NARROW RIDGE AND FURROW (POST MEDIEVAL - 1540 AD to 1900 AD)

Evidence CROPMARK

Evidence LEVELLED EARTHWORK

STEAM PLOUGHED RIG? (POST MEDIEVAL - 1540 AD to 1900 AD)

Evidence CONJECTURAL EVIDENCE

Description

Element of an area of Medieval and Post Medieval ridge and furrow cultivation visible as cropmarks and earthworks, which have subsequently been levelled, on aerial photographs. The cultivation blocks included in this record are dispersed over the northern part of the parish of Bushley that is situated on map-sheet SO 83 NE, although the cultivation pattern continues southwards, where it is recorded separately as SO 83 SE 131. The area extends for circa 1840m long, measures a maximum of 750m wide and is orientated roughly northwest / south-east. The cultivation blocks have various orientations and are located within the probable extent of the Post Medieval landscape park associated with Pull Court (see SO 83 NE 44) and this may have contributed to their preservation, at least until the parkland was more extensively ploughed in later 20th century. Several of the blocks comprise very straight and narrow ridges, possibly as the result of steam ploughing, and are therefore probably Post Medieval in date, however, they may overlay Medieval cultivation. Although some of the easternmost blocks were extant on aerial photographs taken in 1946 and 1947, on those taken in the 1980s nearly all appear to have been ploughed level. A small block appears to straddle the parish boundary and may indicate that it formed part of a field shared by the parishes of Longdon and Bushley. [1]

Sources

(1*)	Bibliographic reference: Bishop, S. 2009. The Carrant Valley Landscape NMP: National Mapping Programme Report. English Heritage Reserach Department Report.	SWR20995	Download
------	---	----------	--------------------------

Location

National Grid Reference

SO 8625 3553 Sheet No. SO83NE

Administrative Areas

Civil Parish Badsey, Wychavon, Worcestershire

Associated Designations

SHINE	Below-ground remains of Romano-British settlement site, with evidence for prehistoric activity, Longdon	Active	DWR6162
-------	---	--------	---------

Associated Historic Landscape Character Records - None Recorded

Related Monuments - None Recorded



Finds recorded in associated Event records

Associated Events/Activities - None Recorded



HER Number	Site Name	Record Type
WSM46970	Medieval and Post Medieval ridge and furrow cultivation, Bushley	Monument

Monument Types and Dates

DRAINAGE DITCH (LATE 11TH CENTURY AD to 19TH CENTURY AD - 1066 AD to 1900 AD)

Evidence CROPMARK

Evidence LEVELLED EARTHWORK

RIDGE AND FURROW (LATE 11TH CENTURY AD to 19TH CENTURY AD - 1066 AD to 1900 AD)

Evidence CROPMARK

Evidence LEVELLED EARTHWORK

NARROW RIDGE AND FURROW (POST MEDIEVAL - 1540 AD to 1900 AD)

Evidence CROPMARK

Evidence LEVELLED EARTHWORK

STEAM PLOUGHED RIG? (POST MEDIEVAL - 1540 AD to 1900 AD)

Evidence CONJECTURAL EVIDENCE

Description

Element of an area of Medieval and Post Medieval ridge and furrow cultivation visible as cropmarks and earthworks, which have subsequently been levelled, on aerial photographs. The cultivation blocks included in this record are dispersed over the northern part of the parish of Bushley that is situated on map-sheet SO 83 NE, although the cultivation pattern continues southwards, where it is recorded separately as SO 83 SE 131. The area extends for circa 1840m long, measures a maximum of 750m wide and is orientated roughly northwest / south-east. The cultivation blocks have various orientations and are located within the probable extent of the Post Medieval landscape park associated with Pull Court (see SO 83 NE 44) and this may have contributed to their preservation, at least until the parkland was more extensively ploughed in later 20th century. Several of the blocks comprise very straight and narrow ridges, possibly as the result of steam ploughing, and are therefore probably Post Medieval in date, however, they may overlay Medieval cultivation. Although some of the easternmost blocks were extant on aerial photographs taken in 1946 and 1947, on those taken in the 1980s nearly all appear to have been ploughed level. A small block appears to straddle the parish boundary and may indicate that it formed part of a field shared by the parishes of Longdon and Bushley. [1]

Sources

(1*)	Bibliographic reference: Bishop, S. 2009. The Carrant Valley Landscape NMP: National Mapping Programme Report. English Heritage Reserach Department Report.	SWR20995	Download
------	---	----------	--------------------------

Location

National Grid Reference

SO 8649 3580 Sheet No. SO83NE

Administrative Areas

Civil Parish Badsey, Wychavon, Worcestershire

Associated Designations

SHINE	Area of medieval and post medieval ridge and furrow with earthworks of a tree ring enclosure, south of Bredon School, Bushley	Active	DWR7151
SHINE	Below-ground remains of Romano-British settlement site, with evidence for prehistoric activity, Longdon	Active	DWR6162

Associated Historic Landscape Character Records - None Recorded



Related Monuments - None Recorded

Finds recorded in associated Event records

Associated Events/Activities - None Recorded



HER Number	Site Name	Record Type
WSM46971	Medieval and Post Medieval ridge and furrow cultivation, Bushley	Monument

Monument Types and Dates

DRAINAGE DITCH (LATE 11TH CENTURY AD to 19TH CENTURY AD - 1066 AD to 1900 AD)

Evidence CROPMARK

Evidence LEVELLED EARTHWORK

RIDGE AND FURROW (LATE 11TH CENTURY AD to 19TH CENTURY AD - 1066 AD to 1900 AD)

Evidence CROPMARK

Evidence LEVELLED EARTHWORK

NARROW RIDGE AND FURROW (POST MEDIEVAL - 1540 AD to 1900 AD)

Evidence CROPMARK

Evidence LEVELLED EARTHWORK

STEAM PLOUGHED RIG? (POST MEDIEVAL - 1540 AD to 1900 AD)

Evidence CONJECTURAL EVIDENCE

Description

Element of an area of Medieval and Post Medieval ridge and furrow cultivation visible as cropmarks and earthworks, which have subsequently been levelled, on aerial photographs. The cultivation blocks included in this record are dispersed over the northern part of the parish of Bushley that is situated on map-sheet SO 83 NE, although the cultivation pattern continues southwards, where it is recorded separately as SO 83 SE 131. The area extends for circa 1840m long, measures a maximum of 750m wide and is orientated roughly northwest / south-east. The cultivation blocks have various orientations and are located within the probable extent of the Post Medieval landscape park associated with Pull Court (see SO 83 NE 44) and this may have contributed to their preservation, at least until the parkland was more extensively ploughed in later 20th century. Several of the blocks comprise very straight and narrow ridges, possibly as the result of steam ploughing, and are therefore probably Post Medieval in date, however, they may overlay Medieval cultivation. Although some of the easternmost blocks were extant on aerial photographs taken in 1946 and 1947, on those taken in the 1980s nearly all appear to have been ploughed level. A small block appears to straddle the parish boundary and may indicate that it formed part of a field shared by the parishes of Longdon and Bushley. [1]

Sources

(1*)	Bibliographic reference: Bishop, S. 2009. The Carrant Valley Landscape NMP: National Mapping Programme Report. English Heritage Reserach Department Report.	SWR20995	Download
------	---	----------	--------------------------

Location

National Grid Reference

SO 8699 3529 Sheet No. SO83NE

Administrative Areas

Civil Parish Badsey, Wychavon, Worcestershire

Associated Designations

SHINE	Below-ground remains of Romano-British settlement site, with evidence for prehistoric activity, Longdon	Active	DWR6162
-------	---	--------	---------

Associated Historic Landscape Character Records - None Recorded

Related Monuments - None Recorded



Finds recorded in associated Event records

Associated Events/Activities - None Recorded



HER Number	Site Name	Record Type
WSM47490	Crash site of an Armstrong Whitworth Whitley Mk V P5100, Bowers Hill Farm, Badsey	Monument

Monument Types and Dates

AIRCRAFT CRASH SITE (20TH CENTURY AD - 1901 AD to 2000 AD)

Evidence DOCUMENTARY EVIDENCE

Description

Crash site of an Armstrong Whitworth Whitley Mk V P5100 of 24 Operational Training Unit on 31st August 1942 at 22:12. Crashed during a night flying exercise having overshoot the flarepath and losing elements of its wing upon trees at Bowers Hill Farm, Badsey. The aircraft thus gradually lost height and crashed 1 mile west of the airfield, bursting into flames on impact. Pilot and co-pilot were both killed but the rear gunner escaped with injuries.

D Griffith investigated the site and undertook a metal detector survey but found no evidence of the wreckage. [1]

Sources

- (1) Unpublished document: British Aviation Archaeological Council. 2006. SWR21494
Midland Aircraft Recovery Group Archive. British Aviation Archaeological Council.

Location

National Grid Reference

SP 0854 4213 Sheet No. SP04SE

Administrative Areas

Civil Parish Badsey, Wychavon, Worcestershire

Associated Designations - None Recorded

Associated Historic Landscape Character Records - None Recorded

Related Monuments - None Recorded

Finds recorded in associated Event records

Associated Events/Activities - None Recorded



HER Number	Site Name	Record Type
WSM50790	Tithe Barn, Badsey	Building

Monument Types and Dates

OUTFARM (19TH CENTURY AD to 21ST CENTURY AD - 1801 AD to 2050 AD)

Description

Tithe Barn, Badsey. Partially extant 19th century (?) unlisted outfarm with unconverted buildings. Regular courtyard of U-plan. There has been a partial loss (less than 50%) of traditional buildings. Isolated location. Large modern sheds are located on the site. [1][2]

West Midlands Farmsteads and Landscapes Project Regional Statement [3]

Worcestershire Farmsteads Guidance: Part 1 Farmsteads Assessment Framework and Part 2 Worcestershire Farmsteads Character Statement [4][5]

Working building(s): 19th century (?) [6]

Sources

- | | | |
|-----|--|----------|
| (1) | Digital archive: Gough, E. 2006. Worcestershire Historic Farmsteads and Landscapes Project - GIS Layer. Worcestershire Historic Environment and Archaeology. PRN178 | SWR9231 |
| (2) | Bibliographic reference: Hathaway, E, Lake, J and A, Mindykowski. 2012. Worcestershire Historic Farmsteads Characterisation Project (The West Midlands Farmsteads and Landscapes Project). | SWR22519 |
| (3) | Bibliographic reference: Lake, J and B, Edwards. 2010. West Midlands Farmsteads and Landscapes Project Regional Statement. | SWR22520 |
| (4) | Bibliographic reference: Lake, J, Hathaway, E, Mindykowski, A and Robson Glyde, S. 2014. Worcestershire Farmsteads Guidance: Part 1 Farmsteads Assessment Framework. | SWR22523 |
| (5) | Bibliographic reference: Lake, J, Mindykowski, A and Robson Glyde, S. 2014. Worcestershire Farmsteads Guidance: Part 2 Worcestershire Farmsteads Character Statement. | SWR22524 |
| (6) | Personal Comment: Hathaway, E. 2007 - 2013. Worcestershire Historic Farmsteads and Landscapes Project - Personal Comments. | SWR22517 |

Location

National Grid Reference - Not recorded

Administrative Areas

Civil Parish Badsey, Wychavon, Worcestershire

Associated Designations - None Recorded

Associated Historic Landscape Character Records - None Recorded



Related Monuments

WSM58440 Tithe Barn, Badsey Hierarchical

Finds recorded in associated Event records

Associated Events/Activities

The Historic Buildings of Worcestershire and Historic Farmstead Characterisation Project (Event - Survey. Ref: WSM43249)



HER Number	Site Name	Record Type
WSM50791	Badsey Field Barn, Badsey	Building

Monument Types and Dates

OUTFARM (19TH CENTURY AD to 21ST CENTURY AD - 1801 AD to 2050 AD)

Description

Badsey Field Barn, Badsey. Partially extant 19th century (?) unlisted outfarm with unconverted buildings. Regular courtyard of L-plan. Additional, prominent detached elements to the main plan. There has been a partial loss (less than 50%) of traditional buildings. Isolated location. Large modern sheds are located to the side of the site. [1][2]

West Midlands Farmsteads and Landscapes Project Regional Statement [3]

Worcestershire Farmsteads Guidance: Part 1 Farmsteads Assessment Framework and Part 2 Worcestershire Farmsteads Character Statement [4][5]

Working building(s): 19th century (?) [6]

Sources

- | | | |
|-----|--|----------|
| (1) | Digital archive: Gough, E. 2006. Worcestershire Historic Farmsteads and Landscapes Project - GIS Layer. Worcestershire Historic Environment and Archaeology. PRN181 | SWR9231 |
| (2) | Bibliographic reference: Hathaway, E, Lake, J and A, Mindykowski. 2012. Worcestershire Historic Farmsteads Characterisation Project (The West Midlands Farmsteads and Landscapes Project). | SWR22519 |
| (3) | Bibliographic reference: Lake, J and B, Edwards. 2010. West Midlands Farmsteads and Landscapes Project Regional Statement. | SWR22520 |
| (4) | Bibliographic reference: Lake, J, Hathaway, E, Mindykowski, A and Robson Glyde, S. 2014. Worcestershire Farmsteads Guidance: Part 1 Farmsteads Assessment Framework. | SWR22523 |
| (5) | Bibliographic reference: Lake, J, Mindykowski, A and Robson Glyde, S. 2014. Worcestershire Farmsteads Guidance: Part 2 Worcestershire Farmsteads Character Statement. | SWR22524 |
| (6) | Personal Comment: Hathaway, E. 2007 - 2013. Worcestershire Historic Farmsteads and Landscapes Project - Personal Comments. | SWR22517 |

Location

National Grid Reference - Not recorded

Administrative Areas

Civil Parish Badsey, Wychavon, Worcestershire

Associated Designations - None Recorded

Associated Historic Landscape Character Records - None Recorded



HER Number	Site Name	Record Type
WSM50792	Site of Sheepditch Barn, Badsey	Monument

Monument Types and Dates

OUTFARM (19TH CENTURY AD to Unknown - 1801 AD)

Description

Site of Sheepditch Barn, Badsey. Demolished 19th century (?) unlisted outfarm. Regular courtyard of L-plan. Isolated location. [1][2]

West Midlands Farmsteads and Landscapes Project Regional Statement [3]

Worcestershire Farmsteads Guidance: Part 1 Farmsteads Assessment Framework and Part 2 Worcestershire Farmsteads Character Statement [4][5]

Working building(s): 19th century (?) Sheepditch Barn recorded on 1st and 2nd Edition OS map so presumably an outfarm rather than a farmstead with LP character. Lost by 1923 - 1927. Area now subsumed within Blackminster [6]

Sources

- | | | |
|-----|--|----------|
| (1) | Digital archive: Gough, E. 2006. Worcestershire Historic Farmsteads and Landscapes Project - GIS Layer. Worcestershire Historic Environment and Archaeology. PRN182 | SWR9231 |
| (2) | Bibliographic reference: Hathaway, E, Lake, J and A, Mindykowski. 2012. Worcestershire Historic Farmsteads Characterisation Project (The West Midlands Farmsteads and Landscapes Project). | SWR22519 |
| (3) | Bibliographic reference: Lake, J and B, Edwards. 2010. West Midlands Farmsteads and Landscapes Project Regional Statement. | SWR22520 |
| (4) | Bibliographic reference: Lake, J, Hathaway, E, Mindykowski, A and Robson Glyde, S. 2014. Worcestershire Farmsteads Guidance: Part 1 Farmsteads Assessment Framework. | SWR22523 |
| (5) | Bibliographic reference: Lake, J, Mindykowski, A and Robson Glyde, S. 2014. Worcestershire Farmsteads Guidance: Part 2 Worcestershire Farmsteads Character Statement. | SWR22524 |
| (6) | Personal Comment: Hathaway, E. 2007 - 2013. Worcestershire Historic Farmsteads and Landscapes Project - Personal Comments. | SWR22517 |

Location

National Grid Reference - Not recorded

Administrative Areas

Civil Parish Badsey, Wychavon, Worcestershire

Associated Designations - None Recorded

Associated Historic Landscape Character Records - None Recorded



Related Monuments

WSM58442 Site of Sheepditch Barn, Badsey Hierarchical

Finds recorded in associated Event records

Associated Events/Activities

The Historic Buildings of Worcestershire and Historic Farmstead Characterisation Project (Event - Survey. Ref: WSM43249)



HER Number	Site Name	Record Type
WSM51726	Claybrook Farm, Badsey	Building

Monument Types and Dates

FARMSTEAD (19TH CENTURY AD to 21ST CENTURY AD - 1801 AD to 2050 AD)

Description

Claybrook Farm, Badsey. Partially extant 19th century (?) unlisted farmstead with converted buildings. Regular courtyard with multiple yards. Prominent U-plan regular courtyard in association. The farmhouse is detached with side on to the yard. There has been a partial loss (less than 50%) of traditional buildings. Isolated location. Large modern sheds are located to the side of the site. [1][2]

West Midlands Farmsteads and Landscapes Project Regional Statement [3]

Worcestershire Farmsteads Guidance: Part 1 Farmsteads Assessment Framework and Part 2 Worcestershire Farmsteads Character Statement [4][5]

Farmhouse: 19th century (?) Working building(s): 19th century (?) [6]

Sources

- | | | |
|-----|--|----------|
| (1) | Digital archive: Gough, E. 2006. Worcestershire Historic Farmsteads and Landscapes Project - GIS Layer. Worcestershire Historic Environment and Archaeology. PRN175 | SWR9231 |
| (2) | Bibliographic reference: Hathaway, E, Lake, J and A, Mindykowski. 2012. Worcestershire Historic Farmsteads Characterisation Project (The West Midlands Farmsteads and Landscapes Project). | SWR22519 |
| (3) | Bibliographic reference: Lake, J and B, Edwards. 2010. West Midlands Farmsteads and Landscapes Project Regional Statement. | SWR22520 |
| (4) | Bibliographic reference: Lake, J, Hathaway, E, Mindykowski, A and Robson Glyde, S. 2014. Worcestershire Farmsteads Guidance: Part 1 Farmsteads Assessment Framework. | SWR22523 |
| (5) | Bibliographic reference: Lake, J, Mindykowski, A and Robson Glyde, S. 2014. Worcestershire Farmsteads Guidance: Part 2 Worcestershire Farmsteads Character Statement. | SWR22524 |
| (6) | Personal Comment: Hathaway, E. 2007 - 2013. Worcestershire Historic Farmsteads and Landscapes Project - Personal Comments. | SWR22517 |

Location

National Grid Reference - Not recorded

Administrative Areas

Civil Parish Badsey, Wychavon, Worcestershire

Associated Designations - None Recorded

Associated Historic Landscape Character Records - None Recorded



Related Monuments

WSM59376 Claybrook Farm, Badsey Hierarchical

Finds recorded in associated Event records

Associated Events/Activities

The Historic Buildings of Worcestershire and Historic Farmstead Characterisation Project (Event - Survey. Ref: WSM43249)



HER Number	Site Name	Record Type
WSM51727	Site of Badsey Leys (Badsey Leys Farm), Badsey	Monument

Monument Types and Dates

FARMSTEAD (19TH CENTURY AD to Unknown - 1801 AD)

Description

Site of Badsey Leys (Badsey Leys Farm), Badsey. Demolished 19th century (?) unlisted farmstead. Loose courtyard with three sides of the courtyard formed by working agricultural buildings. Additional, prominent detached elements to the main plan. The farmhouse was detached and set away from the yard. Located within a loose farmstead cluster. [1][2]

West Midlands Farmsteads and Landscapes Project Regional Statement [3]

Worcestershire Farmsteads Guidance: Part 1 Farmsteads Assessment Framework and Part 2 Worcestershire Farmsteads Character Statement [4][5]

Farmhouse: 19th century (?) Working building(s): 19th century (?) Recorded as Badsey Leys Farm on 1st Edition OS map [6]

Sources

- | | | |
|-----|--|----------|
| (1) | Digital archive: Gough, E. 2006. Worcestershire Historic Farmsteads and Landscapes Project - GIS Layer. Worcestershire Historic Environment and Archaeology. PRN176 | SWR9231 |
| (2) | Bibliographic reference: Hathaway, E, Lake, J and A, Mindykowski. 2012. Worcestershire Historic Farmsteads Characterisation Project (The West Midlands Farmsteads and Landscapes Project). | SWR22519 |
| (3) | Bibliographic reference: Lake, J and B, Edwards. 2010. West Midlands Farmsteads and Landscapes Project Regional Statement. | SWR22520 |
| (4) | Bibliographic reference: Lake, J, Hathaway, E, Mindykowski, A and Robson Glyde, S. 2014. Worcestershire Farmsteads Guidance: Part 1 Farmsteads Assessment Framework. | SWR22523 |
| (5) | Bibliographic reference: Lake, J, Mindykowski, A and Robson Glyde, S. 2014. Worcestershire Farmsteads Guidance: Part 2 Worcestershire Farmsteads Character Statement. | SWR22524 |
| (6) | Personal Comment: Hathaway, E. 2007 - 2013. Worcestershire Historic Farmsteads and Landscapes Project - Personal Comments. | SWR22517 |

Location

National Grid Reference - Not recorded

Administrative Areas

Civil Parish Badsey, Wychavon, Worcestershire

Associated Designations - None Recorded

Associated Historic Landscape Character Records - None Recorded



Related Monuments

WSM59377 Site of Badsey Leys (Badsey Leys Farm), Hierarchical
Badsey

Finds recorded in associated Event records

Associated Events/Activities

The Historic Buildings of Worcestershire and Historic Farmstead Characterisation Project (Event - Survey. Ref: WSM43249)



HER Number	Site Name	Record Type
WSM51728	Site of 2 and 4 Willersey Road (Glebe Farm), Badsey	Monument

Monument Types and Dates

FARMSTEAD (19TH CENTURY AD to Unknown - 1801 AD)

Description

Site of 2 and 4 Willersey Road (Glebe Farm), Badsey. Demolished 19th century (?) unlisted farmstead. L-Plan (attached house) plan . Additional, prominent detached elements to the main plan. The farmhouse was attached to the agricultural range. Located within or in association to a village. [1][2]

West Midlands Farmsteads and Landscapes Project Regional Statement [3]

Worcestershire Farmsteads Guidance: Part 1 Farmsteads Assessment Framework and Part 2 Worcestershire Farmsteads Character Statement [4][5]

Farmhouse: 19th century (?) Working building(s): 19th century (?) [6]

Sources

- | | | |
|-----|--|----------|
| (1) | Digital archive: Gough, E. 2006. Worcestershire Historic Farmsteads and Landscapes Project - GIS Layer. Worcestershire Historic Environment and Archaeology. PRN177 | SWR9231 |
| (2) | Bibliographic reference: Hathaway, E, Lake, J and A, Mindykowski. 2012. Worcestershire Historic Farmsteads Characterisation Project (The West Midlands Farmsteads and Landscapes Project). | SWR22519 |
| (3) | Bibliographic reference: Lake, J and B, Edwards. 2010. West Midlands Farmsteads and Landscapes Project Regional Statement. | SWR22520 |
| (4) | Bibliographic reference: Lake, J, Hathaway, E, Mindykowski, A and Robson Glyde, S. 2014. Worcestershire Farmsteads Guidance: Part 1 Farmsteads Assessment Framework. | SWR22523 |
| (5) | Bibliographic reference: Lake, J, Mindykowski, A and Robson Glyde, S. 2014. Worcestershire Farmsteads Guidance: Part 2 Worcestershire Farmsteads Character Statement. | SWR22524 |
| (6) | Personal Comment: Hathaway, E. 2007 - 2013. Worcestershire Historic Farmsteads and Landscapes Project - Personal Comments. | SWR22517 |

Location

National Grid Reference - Not recorded

Administrative Areas

Civil Parish Badsey, Wychavon, Worcestershire

Associated Designations - None Recorded

Associated Historic Landscape Character Records - None Recorded



Related Monuments

WSM59378 Site of 2 and 4 Willersey Road (Glebe Farm), Hierarchical
Badsey

Finds recorded in associated Event records

Associated Events/Activities

The Historic Buildings of Worcestershire and Historic Farmstead Characterisation Project (Event - Survey. Ref: WSM43249)



HER Number	Site Name	Record Type
WSM51729	Bowers Hill Farm, Badsey	Building

Monument Types and Dates

FARMSTEAD (19TH CENTURY AD to 21ST CENTURY AD - 1801 AD to 2050 AD)

Description

Bowers Hill Farm, Badsey. Extant 19th century (?) unlisted farmstead with unconverted buildings. Regular courtyard of U-plan. The farmhouse is detached with gable on to the yard. Isolated location. Large modern sheds are located to the side of the site. [1][2]

West Midlands Farmsteads and Landscapes Project Regional Statement [3]

Worcestershire Farmsteads Guidance: Part 1 Farmsteads Assessment Framework and Part 2 Worcestershire Farmsteads Character Statement [4][5]

Farmhouse: 19th century (?) Working building(s): 19th century (?) [6]

Sources

- | | | |
|-----|--|----------|
| (1) | Digital archive: Gough, E. 2006. Worcestershire Historic Farmsteads and Landscapes Project - GIS Layer. Worcestershire Historic Environment and Archaeology. PRN179 | SWR9231 |
| (2) | Bibliographic reference: Hathaway, E, Lake, J and A, Mindykowski. 2012. Worcestershire Historic Farmsteads Characterisation Project (The West Midlands Farmsteads and Landscapes Project). | SWR22519 |
| (3) | Bibliographic reference: Lake, J and B, Edwards. 2010. West Midlands Farmsteads and Landscapes Project Regional Statement. | SWR22520 |
| (4) | Bibliographic reference: Lake, J, Hathaway, E, Mindykowski, A and Robson Glyde, S. 2014. Worcestershire Farmsteads Guidance: Part 1 Farmsteads Assessment Framework. | SWR22523 |
| (5) | Bibliographic reference: Lake, J, Mindykowski, A and Robson Glyde, S. 2014. Worcestershire Farmsteads Guidance: Part 2 Worcestershire Farmsteads Character Statement. | SWR22524 |
| (6) | Personal Comment: Hathaway, E. 2007 - 2013. Worcestershire Historic Farmsteads and Landscapes Project - Personal Comments. | SWR22517 |

Location

National Grid Reference - Not recorded

Administrative Areas

Civil Parish Badsey, Wychavon, Worcestershire

Associated Designations - None Recorded

Associated Historic Landscape Character Records - None Recorded



HER Number	Site Name	Record Type
WSM51730	Badsey Field, Badsey	Building

Monument Types and Dates

FARMSTEAD (19TH CENTURY AD to 21ST CENTURY AD - 1801 AD to 2050 AD)

Description

Badsey Field, Badsey. Partially extant 19th century (?) unlisted farmstead with converted buildings. Regular courtyard with L-plan range plus detached buildings to the third side of the yard. Additional, prominent detached elements to the main plan. The farmhouse is detached and set away from the yard. There has been significant loss (greater than 50%) of traditional buildings. Isolated location. [1][2]

West Midlands Farmsteads and Landscapes Project Regional Statement [3]

Worcestershire Farmsteads Guidance: Part 1 Farmsteads Assessment Framework and Part 2 Worcestershire Farmsteads Character Statement [4][5]

Farmhouse: 19th century (?) Working building(s): 19th century (?) Small return on eastern range, therefore characterised as RCL. [6]

Sources

- | | | |
|-----|--|----------|
| (1) | Digital archive: Gough, E. 2006. Worcestershire Historic Farmsteads and Landscapes Project - GIS Layer. Worcestershire Historic Environment and Archaeology. PRN180 | SWR9231 |
| (2) | Bibliographic reference: Hathaway, E, Lake, J and A, Mindykowski. 2012. Worcestershire Historic Farmsteads Characterisation Project (The West Midlands Farmsteads and Landscapes Project). | SWR22519 |
| (3) | Bibliographic reference: Lake, J and B, Edwards. 2010. West Midlands Farmsteads and Landscapes Project Regional Statement. | SWR22520 |
| (4) | Bibliographic reference: Lake, J, Hathaway, E, Mindykowski, A and Robson Glyde, S. 2014. Worcestershire Farmsteads Guidance: Part 1 Farmsteads Assessment Framework. | SWR22523 |
| (5) | Bibliographic reference: Lake, J, Mindykowski, A and Robson Glyde, S. 2014. Worcestershire Farmsteads Guidance: Part 2 Worcestershire Farmsteads Character Statement. | SWR22524 |
| (6) | Personal Comment: Hathaway, E. 2007 - 2013. Worcestershire Historic Farmsteads and Landscapes Project - Personal Comments. | SWR22517 |

Location

National Grid Reference - Not recorded

Administrative Areas

Civil Parish Badsey, Wychavon, Worcestershire

Associated Designations - None Recorded



Associated Historic Landscape Character Records - None Recorded

Related Monuments

WSM59380	Badsey Field, Badsey	Hierarchical
----------	----------------------	--------------

Finds recorded in associated Event records

Associated Events/Activities

The Historic Buildings of Worcestershire and Historic Farmstead Characterisation Project (Event - Survey. Ref: WSM43249)



HER Number	Site Name	Record Type
WSM53154	Site of Upper Blackminster, Badsey	Monument

Monument Types and Dates

FARMSTEAD (19TH CENTURY AD to Unknown - 1801 AD)

Description

Site of Upper Blackminster, Badsey. Demolished 19th century (?) unlisted farmstead. L-Plan (attached house) plan . Additional, prominent detached elements to the main plan. The farmhouse was attached to the agricultural range. Isolated location. [1][2]

West Midlands Farmsteads and Landscapes Project Regional Statement [3]

Worcestershire Farmsteads Guidance: Part 1 Farmsteads Assessment Framework and Part 2 Worcestershire Farmsteads Character Statement [4][5]

Farmhouse: 19th century (?) Working building(s): 19th century (?) Lost by 1954 - 1963. Area now subsumed within Blackminster. It is uncertain as to whether this was a farmstead or outfarm with RCL3 character [6]

Sources

- | | | |
|-----|--|----------|
| (1) | Digital archive: Gough, E. 2006. Worcestershire Historic Farmsteads and Landscapes Project - GIS Layer. Worcestershire Historic Environment and Archaeology. PRN2962 | SWR9231 |
| (2) | Bibliographic reference: Hathaway, E, Lake, J and A, Mindykowski. 2012. Worcestershire Historic Farmsteads Characterisation Project (The West Midlands Farmsteads and Landscapes Project). | SWR22519 |
| (3) | Bibliographic reference: Lake, J and B, Edwards. 2010. West Midlands Farmsteads and Landscapes Project Regional Statement. | SWR22520 |
| (4) | Bibliographic reference: Lake, J, Hathaway, E, Mindykowski, A and Robson Glyde, S. 2014. Worcestershire Farmsteads Guidance: Part 1 Farmsteads Assessment Framework. | SWR22523 |
| (5) | Bibliographic reference: Lake, J, Mindykowski, A and Robson Glyde, S. 2014. Worcestershire Farmsteads Guidance: Part 2 Worcestershire Farmsteads Character Statement. | SWR22524 |
| (6) | Personal Comment: Hathaway, E. 2007 - 2013. Worcestershire Historic Farmsteads and Landscapes Project - Personal Comments. | SWR22517 |

Location

National Grid Reference - Not recorded

Administrative Areas

Civil Parish Badsey, Wychavon, Worcestershire

Associated Designations - None Recorded

Associated Historic Landscape Character Records - None Recorded



Related Monuments

WSM60804 Site of Upper Blackminster, Badsey Hierarchical

Finds recorded in associated Event records

Associated Events/Activities

The Historic Buildings of Worcestershire and Historic Farmstead Characterisation Project (Event - Survey. Ref: WSM43249)



HER Number	Site Name	Record Type
WSM53155	Site of Lower Blackminster, Badsey	Monument

Monument Types and Dates

FARMSTEAD (19TH CENTURY AD to Unknown - 1801 AD)

Description

Site of Lower Blackminster, Badsey. Demolished 19th century (?) unlisted farmstead. L-Plan (attached house) plan . Additional, prominent detached elements to the main plan. The farmhouse was attached to the agricultural range. Isolated location. [1][2]

West Midlands Farmsteads and Landscapes Project Regional Statement [3]

Worcestershire Farmsteads Guidance: Part 1 Farmsteads Assessment Framework and Part 2 Worcestershire Farmsteads Character Statement [4][5]

Farmhouse: 19th century (?) Working building(s): 19th century (?) Area now subsumed within Blackminster [6]

Sources

- | | | |
|-----|--|----------|
| (1) | Digital archive: Gough, E. 2006. Worcestershire Historic Farmsteads and Landscapes Project - GIS Layer. Worcestershire Historic Environment and Archaeology. PRN2963 | SWR9231 |
| (2) | Bibliographic reference: Hathaway, E, Lake, J and A, Mindykowski. 2012. Worcestershire Historic Farmsteads Characterisation Project (The West Midlands Farmsteads and Landscapes Project). | SWR22519 |
| (3) | Bibliographic reference: Lake, J and B, Edwards. 2010. West Midlands Farmsteads and Landscapes Project Regional Statement. | SWR22520 |
| (4) | Bibliographic reference: Lake, J, Hathaway, E, Mindykowski, A and Robson Glyde, S. 2014. Worcestershire Farmsteads Guidance: Part 1 Farmsteads Assessment Framework. | SWR22523 |
| (5) | Bibliographic reference: Lake, J, Mindykowski, A and Robson Glyde, S. 2014. Worcestershire Farmsteads Guidance: Part 2 Worcestershire Farmsteads Character Statement. | SWR22524 |
| (6) | Personal Comment: Hathaway, E. 2007 - 2013. Worcestershire Historic Farmsteads and Landscapes Project - Personal Comments. | SWR22517 |

Location

National Grid Reference - Not recorded

Administrative Areas

Civil Parish Badsey, Wychavon, Worcestershire

Associated Designations - None Recorded

Associated Historic Landscape Character Records - None Recorded



Related Monuments

WSM60805 Site of Lower Blackminster, Badsey Hierarchical

Finds recorded in associated Event records

Associated Events/Activities

The Historic Buildings of Worcestershire and Historic Farmstead Characterisation Project (Event - Survey. Ref: WSM43249)



HER Number	Site Name	Record Type
WSM53241	Manor House, Badsey	Building

Monument Types and Dates

FARMSTEAD (16TH CENTURY AD to 21ST CENTURY AD - 1501 AD to 2050 AD)

Description

Manor House, Badsey. 16th century listed farmstead. Loose courtyard with two sides of the courtyard formed by working agricultural buildings. Additional, prominent detached elements to the main plan. The farmhouse is detached with side on to the yard. The farmhouse is the only surviving historic structure. Located within or in association to a village. [1][2]

West Midlands Farmsteads and Landscapes Project Regional Statement [3]

Worcestershire Farmsteads Guidance: Part 1 Farmsteads Assessment Framework and Part 2 Worcestershire Farmsteads Character Statement [4][5]

Farmhouse: 16th century. Timber framed, rendered infill, tile roof. Working building(s): 19th century (?) [6]

Sources

- | | | |
|-----|--|----------|
| (1) | Digital archive: Gough, E. 2006. Worcestershire Historic Farmsteads and Landscapes Project - GIS Layer. Worcestershire Historic Environment and Archaeology. PRN3139 | SWR9231 |
| (2) | Bibliographic reference: Hathaway, E, Lake, J and A, Mindykowski. 2012. Worcestershire Historic Farmsteads Characterisation Project (The West Midlands Farmsteads and Landscapes Project). | SWR22519 |
| (3) | Bibliographic reference: Lake, J and B, Edwards. 2010. West Midlands Farmsteads and Landscapes Project Regional Statement. | SWR22520 |
| (4) | Bibliographic reference: Lake, J, Hathaway, E, Mindykowski, A and Robson Glyde, S. 2014. Worcestershire Farmsteads Guidance: Part 1 Farmsteads Assessment Framework. | SWR22523 |
| (5) | Bibliographic reference: Lake, J, Mindykowski, A and Robson Glyde, S. 2014. Worcestershire Farmsteads Guidance: Part 2 Worcestershire Farmsteads Character Statement. | SWR22524 |
| (6) | Personal Comment: Hathaway, E. 2007 - 2013. Worcestershire Historic Farmsteads and Landscapes Project - Personal Comments. | SWR22517 |

Location

National Grid Reference - Not recorded

Administrative Areas

Civil Parish Badsey, Wychavon, Worcestershire

Associated Designations - None Recorded

Associated Historic Landscape Character Records - None Recorded



Related Monuments

WSM60891 Manor House, Badsey

Hierarchical

Finds recorded in associated Event records

Associated Events/Activities

The Historic Buildings of Worcestershire and Historic Farmstead Characterisation Project (Event - Survey. Ref: WSM43249)



HER Number	Site Name	Record Type
WSM53242	8 High Street / Harrington House, Badsey	Building

Monument Types and Dates

FARMSTEAD (18TH CENTURY AD to 21ST CENTURY AD - 1701 AD to 2050 AD)

Description

8 High Street / Harrington House, Badsey. 18th century listed farmstead. Linear plan . The farmhouse is attached to the agricultural range. The farmhouse is the only surviving historic structure. Located within or in association to a village. [1][2]

West Midlands Farmsteads and Landscapes Project Regional Statement [3]

Worcestershire Farmsteads Guidance: Part 1 Farmsteads Assessment Framework and Part 2 Worcestershire Farmsteads Character Statement [4][5]

Farmhouse: 18th century. Coursed rubble, tile roof. Working building(s): 19th century (?) Homestead recorded on tithe [6]

Sources

- | | | |
|-----|--|----------|
| (1) | Digital archive: Gough, E. 2006. Worcestershire Historic Farmsteads and Landscapes Project - GIS Layer. Worcestershire Historic Environment and Archaeology. PRN3140 | SWR9231 |
| (2) | Bibliographic reference: Hathaway, E, Lake, J and A, Mindykowski. 2012. Worcestershire Historic Farmsteads Characterisation Project (The West Midlands Farmsteads and Landscapes Project). | SWR22519 |
| (3) | Bibliographic reference: Lake, J and B, Edwards. 2010. West Midlands Farmsteads and Landscapes Project Regional Statement. | SWR22520 |
| (4) | Bibliographic reference: Lake, J, Hathaway, E, Mindykowski, A and Robson Glyde, S. 2014. Worcestershire Farmsteads Guidance: Part 1 Farmsteads Assessment Framework. | SWR22523 |
| (5) | Bibliographic reference: Lake, J, Mindykowski, A and Robson Glyde, S. 2014. Worcestershire Farmsteads Guidance: Part 2 Worcestershire Farmsteads Character Statement. | SWR22524 |
| (6) | Personal Comment: Hathaway, E. 2007 - 2013. Worcestershire Historic Farmsteads and Landscapes Project - Personal Comments. | SWR22517 |

Location

National Grid Reference - Not recorded

Administrative Areas

Civil Parish Badsey, Wychavon, Worcestershire

Associated Designations - None Recorded

Associated Historic Landscape Character Records - None Recorded

Related Monuments



WSM60892 8 High Street / Harrington House, Badsey Hierarchical

Finds recorded in associated Event records

Associated Events/Activities

The Historic Buildings of Worcestershire and Historic Farmstead Characterisation Project (Event - Survey. Ref: WSM43249)



HER Number	Site Name	Record Type
WSM53243	6 - 11 and 11a High Street, Badsey	Building

Monument Types and Dates

FARMSTEAD (18TH CENTURY AD to 21ST CENTURY AD - 1701 AD to 2050 AD)

Description

6 - 11 and 11a High Street, Badsey. Partially extant 18th century listed farmstead with unconverted buildings. Regular courtyard with L-plan range plus detached buildings to the fourth side of the yard. Prominent L-plan loose courtyard in association, with four sides of the courtyard formed by working agricultural buildings, and with detached elements to the main plan. The farmhouse is detached and set away from the yard. There has been significant loss (greater than 50%) of traditional buildings. Located within or in association to a village. Large modern sheds are located on the site. [1][2]

West Midlands Farmsteads and Landscapes Project Regional Statement [3]

Worcestershire Farmsteads Guidance: Part 1 Farmsteads Assessment Framework and Part 2 Worcestershire Farmsteads Character Statement [4][5]

Farmhouse: 18th century. Brick with plaster dressings, slate roof. Working building(s): 19th century (?) Homestead recorded on title [6]

Sources

- | | | |
|-----|--|----------|
| (1) | Digital archive: Gough, E. 2006. Worcestershire Historic Farmsteads and Landscapes Project - GIS Layer. Worcestershire Historic Environment and Archaeology. PRN3142 | SWR9231 |
| (2) | Bibliographic reference: Hathaway, E, Lake, J and A, Mindykowski. 2012. Worcestershire Historic Farmsteads Characterisation Project (The West Midlands Farmsteads and Landscapes Project). | SWR22519 |
| (3) | Bibliographic reference: Lake, J and B, Edwards. 2010. West Midlands Farmsteads and Landscapes Project Regional Statement. | SWR22520 |
| (4) | Bibliographic reference: Lake, J, Hathaway, E, Mindykowski, A and Robson Glyde, S. 2014. Worcestershire Farmsteads Guidance: Part 1 Farmsteads Assessment Framework. | SWR22523 |
| (5) | Bibliographic reference: Lake, J, Mindykowski, A and Robson Glyde, S. 2014. Worcestershire Farmsteads Guidance: Part 2 Worcestershire Farmsteads Character Statement. | SWR22524 |
| (6) | Personal Comment: Hathaway, E. 2007 - 2013. Worcestershire Historic Farmsteads and Landscapes Project - Personal Comments. | SWR22517 |

Location

National Grid Reference - Not recorded

Administrative Areas

Civil Parish Badsey, Wychavon, Worcestershire

Associated Designations - None Recorded



Associated Historic Landscape Character Records - None Recorded

Related Monuments

WSM60893 6 - 11 and 11a High Street, Badsey Hierarchical

Finds recorded in associated Event records

Associated Events/Activities

The Historic Buildings of Worcestershire and Historic Farmstead Characterisation Project (Event - Survey. Ref: WSM43249)



HER Number	Site Name	Record Type
WSM53244	Seward House, Badsey	Building

Monument Types and Dates

FARMSTEAD (17TH CENTURY AD to 21ST CENTURY AD - 1601 AD to 2050 AD)

Description

Seward House, Badsey. Partially extant 17th century listed farmstead with converted buildings. Row plan . The farmhouse is attached to the agricultural range. There has been a partial loss (less than 50%) of traditional buildings. Located within or in association to a village. [1][2]

West Midlands Farmsteads and Landscapes Project Regional Statement [3]

Worcestershire Farmsteads Guidance: Part 1 Farmsteads Assessment Framework and Part 2 Worcestershire Farmsteads Character Statement [4][5]

Farmhouse: 17th century. Coursed rubble with ashlar quoins, tile roof. Working building(s): 19th century (?). Stone and brick, tile roof. Homestead recorded on tithe. Attached cotswold stone barn (possibly threshing), with brick, open fronted, shelter shed [6]

Sources

- | | | |
|-----|--|----------|
| (1) | Digital archive: Gough, E. 2006. Worcestershire Historic Farmsteads and Landscapes Project - GIS Layer. Worcestershire Historic Environment and Archaeology. PRN3143 | SWR9231 |
| (2) | Bibliographic reference: Hathaway, E, Lake, J and A, Mindykowski. 2012. Worcestershire Historic Farmsteads Characterisation Project (The West Midlands Farmsteads and Landscapes Project). | SWR22519 |
| (3) | Bibliographic reference: Lake, J and B, Edwards. 2010. West Midlands Farmsteads and Landscapes Project Regional Statement. | SWR22520 |
| (4) | Bibliographic reference: Lake, J, Hathaway, E, Mindykowski, A and Robson Glyde, S. 2014. Worcestershire Farmsteads Guidance: Part 1 Farmsteads Assessment Framework. | SWR22523 |
| (5) | Bibliographic reference: Lake, J, Mindykowski, A and Robson Glyde, S. 2014. Worcestershire Farmsteads Guidance: Part 2 Worcestershire Farmsteads Character Statement. | SWR22524 |
| (6) | Personal Comment: Hathaway, E. 2007 - 2013. Worcestershire Historic Farmsteads and Landscapes Project - Personal Comments. | SWR22517 |

Location

National Grid Reference - Not recorded

Administrative Areas

Civil Parish Badsey, Wychavon, Worcestershire

Associated Designations - None Recorded



Associated Historic Landscape Character Records - None Recorded

Related Monuments

WSM60894	Seward House, Badsey	Hierarchical
----------	----------------------	--------------

Finds recorded in associated Event records

Associated Events/Activities

The Historic Buildings of Worcestershire and Historic Farmstead Characterisation Project (Event - Survey. Ref: WSM43249)



HER Number	Site Name	Record Type
WSM53245	26 High Street, Badsey	Building

Monument Types and Dates

FARMSTEAD (18TH CENTURY AD to 21ST CENTURY AD - 1701 AD to 2050 AD)

Description

26 High Street, Badsey. 18th century listed farmstead. Regular courtyard of L-plan. The farmhouse is detached and set away from the yard. The farmhouse is the only surviving historic structure. Located within or in association to a village. [1][2]

West Midlands Farmsteads and Landscapes Project Regional Statement [3]

Worcestershire Farmsteads Guidance: Part 1 Farmsteads Assessment Framework and Part 2 Worcestershire Farmsteads Character Statement [4][5]

Farmhouse: 18th century. Lias rubble with stone quoins, tile roof. Working building(s): 19th century (?) Homestead recorded on tithe [6]

Sources

- | | | |
|-----|--|----------|
| (1) | Digital archive: Gough, E. 2006. Worcestershire Historic Farmsteads and Landscapes Project - GIS Layer. Worcestershire Historic Environment and Archaeology. PRN3145 | SWR9231 |
| (2) | Bibliographic reference: Hathaway, E, Lake, J and A, Mindykowski. 2012. Worcestershire Historic Farmsteads Characterisation Project (The West Midlands Farmsteads and Landscapes Project). | SWR22519 |
| (3) | Bibliographic reference: Lake, J and B, Edwards. 2010. West Midlands Farmsteads and Landscapes Project Regional Statement. | SWR22520 |
| (4) | Bibliographic reference: Lake, J, Hathaway, E, Mindykowski, A and Robson Glyde, S. 2014. Worcestershire Farmsteads Guidance: Part 1 Farmsteads Assessment Framework. | SWR22523 |
| (5) | Bibliographic reference: Lake, J, Mindykowski, A and Robson Glyde, S. 2014. Worcestershire Farmsteads Guidance: Part 2 Worcestershire Farmsteads Character Statement. | SWR22524 |
| (6) | Personal Comment: Hathaway, E. 2007 - 2013. Worcestershire Historic Farmsteads and Landscapes Project - Personal Comments. | SWR22517 |

Location

National Grid Reference - Not recorded

Administrative Areas

Civil Parish Badsey, Wychavon, Worcestershire

Associated Designations - None Recorded

Associated Historic Landscape Character Records - None Recorded



Related Monuments

WSM60895 26 High Street, Badsey

Hierarchical

Finds recorded in associated Event records

Associated Events/Activities

The Historic Buildings of Worcestershire and Historic Farmstead Characterisation Project (Event - Survey. Ref: WSM43249)



HER Number	Site Name	Record Type
WSM53246	Badsey Hall / 44 High Street, Badsey	Building

Monument Types and Dates

FARMSTEAD (17TH CENTURY AD to 21ST CENTURY AD - 1601 AD to 2050 AD)

Description

Badsey Hall / 44 High Street, Badsey. Partially extant 17th century listed farmstead with unconverted buildings. Regular courtyard with L-plan range plus detached buildings to the third side of the yard. The farmhouse is detached with gable on to the yard. There has been significant loss (greater than 50%) of traditional buildings. Located within or in association to a village. [1][2]

West Midlands Farmsteads and Landscapes Project Regional Statement [3]

Worcestershire Farmsteads Guidance: Part 1 Farmsteads Assessment Framework and Part 2 Worcestershire Farmsteads Character Statement [4][5]

Farmhouse: 17th century. Ashlar with Cotswold stone tile roof. Working building(s): 19th century (?) Homestead recorded on tithe [6]

Sources

- | | | |
|-----|--|----------|
| (1) | Digital archive: Gough, E. 2006. Worcestershire Historic Farmsteads and Landscapes Project - GIS Layer. Worcestershire Historic Environment and Archaeology. PRN3147 | SWR9231 |
| (2) | Bibliographic reference: Hathaway, E, Lake, J and A, Mindykowski. 2012. Worcestershire Historic Farmsteads Characterisation Project (The West Midlands Farmsteads and Landscapes Project). | SWR22519 |
| (3) | Bibliographic reference: Lake, J and B, Edwards. 2010. West Midlands Farmsteads and Landscapes Project Regional Statement. | SWR22520 |
| (4) | Bibliographic reference: Lake, J, Hathaway, E, Mindykowski, A and Robson Glyde, S. 2014. Worcestershire Farmsteads Guidance: Part 1 Farmsteads Assessment Framework. | SWR22523 |
| (5) | Bibliographic reference: Lake, J, Mindykowski, A and Robson Glyde, S. 2014. Worcestershire Farmsteads Guidance: Part 2 Worcestershire Farmsteads Character Statement. | SWR22524 |
| (6) | Personal Comment: Hathaway, E. 2007 - 2013. Worcestershire Historic Farmsteads and Landscapes Project - Personal Comments. | SWR22517 |

Location

National Grid Reference - Not recorded

Administrative Areas

Civil Parish Badsey, Wychavon, Worcestershire

Associated Designations - None Recorded



Associated Historic Landscape Character Records - None Recorded

Related Monuments

WSM60896 Badsey Hall / 44 High Street, Badsey Hierarchical

Finds recorded in associated Event records

Associated Events/Activities

The Historic Buildings of Worcestershire and Historic Farmstead Characterisation Project (Event - Survey. Ref: WSM43249)



HER Number	Site Name	Record Type
WSM53247	Site of Farmstead west of School, Badsey	Monument

Monument Types and Dates

FARMSTEAD (19TH CENTURY AD to Unknown - 1801 AD)

Description

Site of Farmstead west of School, Badsey. Demolished 19th century (?) unlisted farmstead. Regular courtyard of L-plan. The farmhouse was detached with side on to the yard. Located within or in association to a village. [1][2]

West Midlands Farmsteads and Landscapes Project Regional Statement [3]

Worcestershire Farmsteads Guidance: Part 1 Farmsteads Assessment Framework and Part 2 Worcestershire Farmsteads Character Statement [4][5]

Farmhouse: 19th century (?) Working building(s): 19th century (?) Homestead recorded on tithe. [6]

Sources

- | | | |
|-----|--|----------|
| (1) | Digital archive: Gough, E. 2006. Worcestershire Historic Farmsteads and Landscapes Project - GIS Layer. Worcestershire Historic Environment and Archaeology. PRN3149 | SWR9231 |
| (2) | Bibliographic reference: Hathaway, E, Lake, J and A, Mindykowski. 2012. Worcestershire Historic Farmsteads Characterisation Project (The West Midlands Farmsteads and Landscapes Project). | SWR22519 |
| (3) | Bibliographic reference: Lake, J and B, Edwards. 2010. West Midlands Farmsteads and Landscapes Project Regional Statement. | SWR22520 |
| (4) | Bibliographic reference: Lake, J, Hathaway, E, Mindykowski, A and Robson Glyde, S. 2014. Worcestershire Farmsteads Guidance: Part 1 Farmsteads Assessment Framework. | SWR22523 |
| (5) | Bibliographic reference: Lake, J, Mindykowski, A and Robson Glyde, S. 2014. Worcestershire Farmsteads Guidance: Part 2 Worcestershire Farmsteads Character Statement. | SWR22524 |
| (6) | Personal Comment: Hathaway, E. 2007 - 2013. Worcestershire Historic Farmsteads and Landscapes Project - Personal Comments. | SWR22517 |

Location

National Grid Reference - Not recorded

Administrative Areas

Civil Parish Badsey, Wychavon, Worcestershire

Associated Designations - None Recorded

Associated Historic Landscape Character Records - None Recorded

Related Monuments



WSM60897 Site of Farmstead west of School, Badsey Hierarchical

Finds recorded in associated Event records

Associated Events/Activities

The Historic Buildings of Worcestershire and Historic Farmstead Characterisation Project (Event - Survey. Ref: WSM43249)



HER Number	Site Name	Record Type
WSM53248	Orchard Cottage and Barn Cottage, Badsey	Building

Monument Types and Dates

FARMSTEAD (17TH CENTURY AD to 21ST CENTURY AD - 1601 AD to 2050 AD)

Description

Orchard Cottage and Barn Cottage, Badsey. 17th century listed farmstead. Loose courtyard with two sides of the courtyard formed by working agricultural buildings. The farmhouse is detached with side on to the yard. The farmhouse is the only surviving historic structure. Located within or in association to a village. [1][2]

West Midlands Farmsteads and Landscapes Project Regional Statement [3]

Worcestershire Farmsteads Guidance: Part 1 Farmsteads Assessment Framework and Part 2 Worcestershire Farmsteads Character Statement [4][5]

Farmhouse: 17th century. Timber framed, rendered infill on stone plinth. Working building(s): 19th century (?) Homestead recorded on tithe. [6]

Sources

- | | | |
|-----|--|----------|
| (1) | Digital archive: Gough, E. 2006. Worcestershire Historic Farmsteads and Landscapes Project - GIS Layer. Worcestershire Historic Environment and Archaeology. PRN3150 | SWR9231 |
| (2) | Bibliographic reference: Hathaway, E, Lake, J and A, Mindykowski. 2012. Worcestershire Historic Farmsteads Characterisation Project (The West Midlands Farmsteads and Landscapes Project). | SWR22519 |
| (3) | Bibliographic reference: Lake, J and B, Edwards. 2010. West Midlands Farmsteads and Landscapes Project Regional Statement. | SWR22520 |
| (4) | Bibliographic reference: Lake, J, Hathaway, E, Mindykowski, A and Robson Glyde, S. 2014. Worcestershire Farmsteads Guidance: Part 1 Farmsteads Assessment Framework. | SWR22523 |
| (5) | Bibliographic reference: Lake, J, Mindykowski, A and Robson Glyde, S. 2014. Worcestershire Farmsteads Guidance: Part 2 Worcestershire Farmsteads Character Statement. | SWR22524 |
| (6) | Personal Comment: Hathaway, E. 2007 - 2013. Worcestershire Historic Farmsteads and Landscapes Project - Personal Comments. | SWR22517 |

Location

National Grid Reference - Not recorded

Administrative Areas

Civil Parish Badsey, Wychavon, Worcestershire

Associated Designations - None Recorded

Associated Historic Landscape Character Records - None Recorded



Related Monuments

WSM60898 Orchard Cottage and Barn Cottage, Badsey Hierarchical

Finds recorded in associated Event records

Associated Events/Activities

The Historic Buildings of Worcestershire and Historic Farmstead Characterisation Project (Event - Survey. Ref: WSM43249)



HER Number	Site Name	Record Type
WSM53548	The Old Farmhouse, Country Kitchens (Farmstead), Badsey	Building

Monument Types and Dates

FARMSTEAD (19TH CENTURY AD to 21ST CENTURY AD - 1801 AD to 2050 AD)

Description

The Old Farmhouse, Country Kitchens (Farmstead), Badsey. Partially extant 19th century (?) unlisted farmstead with unconverted buildings. Loose courtyard with two sides of the courtyard formed by working agricultural buildings. Additional, prominent detached elements to the main plan. The farmhouse is detached and set away from the yard. There has been significant loss (greater than 50%) of traditional buildings. Located within or in association to a hamlet. Large modern sheds are located on the site. [1][2]

West Midlands Farmsteads and Landscapes Project Regional Statement [3]

Worcestershire Farmsteads Guidance: Part 1 Farmsteads Assessment Framework and Part 2 Worcestershire Farmsteads Character Statement [4][5]

Farmhouse: 19th century (?) Working building(s): 19th century (?) [6]

Sources

- | | | |
|-----|--|----------|
| (1) | Digital archive: Gough, E. 2006. Worcestershire Historic Farmsteads and Landscapes Project - GIS Layer. Worcestershire Historic Environment and Archaeology. PRN4220 | SWR9231 |
| (2) | Bibliographic reference: Hathaway, E, Lake, J and A, Mindykowski. 2012. Worcestershire Historic Farmsteads Characterisation Project (The West Midlands Farmsteads and Landscapes Project). | SWR22519 |
| (3) | Bibliographic reference: Lake, J and B, Edwards. 2010. West Midlands Farmsteads and Landscapes Project Regional Statement. | SWR22520 |
| (4) | Bibliographic reference: Lake, J, Hathaway, E, Mindykowski, A and Robson Glyde, S. 2014. Worcestershire Farmsteads Guidance: Part 1 Farmsteads Assessment Framework. | SWR22523 |
| (5) | Bibliographic reference: Lake, J, Mindykowski, A and Robson Glyde, S. 2014. Worcestershire Farmsteads Guidance: Part 2 Worcestershire Farmsteads Character Statement. | SWR22524 |
| (6) | Personal Comment: Hathaway, E. 2007 - 2013. Worcestershire Historic Farmsteads and Landscapes Project - Personal Comments. | SWR22517 |

Location

National Grid Reference - Not recorded

Administrative Areas

Civil Parish Badsey, Wychavon, Worcestershire

Associated Designations - None Recorded



Associated Historic Landscape Character Records - None Recorded

Related Monuments

WSM61198	The Old Farmhouse, Country Kitchens (Farmstead), Badsey	Hierarchical
----------	--	--------------

Finds recorded in associated Event records

Associated Events/Activities

The Historic Buildings of Worcestershire and Historic Farmstead Characterisation Project (Event - Survey. Ref: WSM43249)



HER Number	Site Name	Record Type
WSM58440	Tithe Barn, Badsey	Landscape Component

Monument Types and Dates

OUTFARM (19TH CENTURY AD to 21ST CENTURY AD - 1801 AD to 2050 AD)

Description

Tithe Barn, Badsey. Partially extant 19th century (?) unlisted outfarm with unconverted buildings. Regular courtyard of U-plan. There has been a partial loss (less than 50%) of traditional buildings. Isolated location. Large modern sheds are located on the site. [1][2]

West Midlands Farmsteads and Landscapes Project Regional Statement [3]

Worcestershire Farmsteads Guidance: Part 1 Farmsteads Assessment Framework and Part 2 Worcestershire Farmsteads Character Statement [4][5]

Working building(s): 19th century (?) [6]

Historic Farmsteads: A Manual for Mapping [7]

Sources

- | | | |
|-----|---|----------|
| (1) | Digital archive: Gough, E. 2006. Worcestershire Historic Farmsteads and Landscapes Project - GIS Layer. Worcestershire Historic Environment and Archaeology. PRN178 | SWR9231 |
| (2) | Bibliographic reference: Hathaway, E, Lake, J and A, Mindykowski. 2012. Worcestershire Historic Farmsteads Characterisation Project (The West Midlands Farmsteads and Landscapes Project). | SWR22519 |
| (3) | Bibliographic reference: Lake, J and B, Edwards. 2010. West Midlands Farmsteads and Landscapes Project Regional Statement. | SWR22520 |
| (4) | Bibliographic reference: Lake, J, Hathaway, E, Mindykowski, A and Robson Glyde, S. 2014. Worcestershire Farmsteads Guidance: Part 1 Farmsteads Assessment Framework. | SWR22523 |
| (5) | Bibliographic reference: Lake, J, Mindykowski, A and Robson Glyde, S. 2014. Worcestershire Farmsteads Guidance: Part 2 Worcestershire Farmsteads Character Statement. | SWR22524 |
| (6) | Personal Comment: Hathaway, E. 2007 - 2013. Worcestershire Historic Farmsteads and Landscapes Project - Personal Comments. | SWR22517 |
| (7) | Unpublished document: Lake, J and B, Edwards. 2009. Historic Farmsteads: A Manual for Mapping.
http://www.staffordshire.gov.uk/environment/eLand/planners-developers/HistoricEnvironment/Projects/HistoricFarmsteadsAManualforMapping2009.pdf | SWR22535 |

Location

National Grid Reference - Not recorded



Administrative Areas

Civil Parish Badsey, Wychavon, Worcestershire

Associated Designations - None Recorded

Associated Historic Landscape Character Records - None Recorded

Related Monuments

WSM50790 Tithe Barn, Badsey Hierarchical

Finds recorded in associated Event records

Associated Events/Activities

The Historic Buildings of Worcestershire and Historic Farmstead Characterisation Project (Event - Survey. Ref: WSM43249)



HER Number	Site Name	Record Type
WSM58441	Badsey Field Barn, Badsey	Landscape Component

Monument Types and Dates

OUTFARM (19TH CENTURY AD to 21ST CENTURY AD - 1801 AD to 2050 AD)

Description

Badsey Field Barn, Badsey. Partially extant 19th century (?) unlisted outfarm with unconverted buildings. Regular courtyard of L-plan. Additional, prominent detached elements to the main plan. There has been a partial loss (less than 50%) of traditional buildings. Isolated location. Large modern sheds are located to the side of the site. [1][2]

West Midlands Farmsteads and Landscapes Project Regional Statement [3]

Worcestershire Farmsteads Guidance: Part 1 Farmsteads Assessment Framework and Part 2 Worcestershire Farmsteads Character Statement [4][5]

Working building(s): 19th century (?) [6]

Historic Farmsteads: A Manual for Mapping [7]

Sources

- | | | |
|-----|---|----------|
| (1) | Digital archive: Gough, E. 2006. Worcestershire Historic Farmsteads and Landscapes Project - GIS Layer. Worcestershire Historic Environment and Archaeology. PRN181 | SWR9231 |
| (2) | Bibliographic reference: Hathaway, E, Lake, J and A, Mindykowski. 2012. Worcestershire Historic Farmsteads Characterisation Project (The West Midlands Farmsteads and Landscapes Project). | SWR22519 |
| (3) | Bibliographic reference: Lake, J and B, Edwards. 2010. West Midlands Farmsteads and Landscapes Project Regional Statement. | SWR22520 |
| (4) | Bibliographic reference: Lake, J, Hathaway, E, Mindykowski, A and Robson Glyde, S. 2014. Worcestershire Farmsteads Guidance: Part 1 Farmsteads Assessment Framework. | SWR22523 |
| (5) | Bibliographic reference: Lake, J, Mindykowski, A and Robson Glyde, S. 2014. Worcestershire Farmsteads Guidance: Part 2 Worcestershire Farmsteads Character Statement. | SWR22524 |
| (6) | Personal Comment: Hathaway, E. 2007 - 2013. Worcestershire Historic Farmsteads and Landscapes Project - Personal Comments. | SWR22517 |
| (7) | Unpublished document: Lake, J and B, Edwards. 2009. Historic Farmsteads: A Manual for Mapping.
http://www.staffordshire.gov.uk/environment/eLand/planners-developers/HistoricEnvironment/Projects/HistoricFarmsteadsAManualforMapping2009.pdf | SWR22535 |

Location

National Grid Reference - Not recorded



Administrative Areas

Civil Parish Badsey, Wychavon, Worcestershire

Associated Designations - None Recorded

Associated Historic Landscape Character Records - None Recorded

Related Monuments

WSM50791 Badsey Field Barn, Badsey Hierarchical

Finds recorded in associated Event records

Associated Events/Activities

The Historic Buildings of Worcestershire and Historic Farmstead Characterisation Project (Event - Survey. Ref: WSM43249)



HER Number	Site Name	Record Type
WSM58442	Site of Sheepditch Barn, Badsey	Landscape Component

Monument Types and Dates

OUTFARM (19TH CENTURY AD to Unknown - 1801 AD)

Description

Site of Sheepditch Barn, Badsey. Demolished 19th century (?) unlisted outfarm. Regular courtyard of L-plan. Isolated location. [1][2]

West Midlands Farmsteads and Landscapes Project Regional Statement [3]

Worcestershire Farmsteads Guidance: Part 1 Farmsteads Assessment Framework and Part 2 Worcestershire Farmsteads Character Statement [4][5]

Working building(s): 19th century (?) Sheepditch Barn recorded on 1st and 2nd Edition OS map so presumably an outfarm rather than a farmstead with LP character. Lost by 1923 - 1927. Area now subsumed within Blackminster [6]

Historic Farmsteads: A Manual for Mapping [7]

Sources

- | | | |
|-----|---|----------|
| (1) | Digital archive: Gough, E. 2006. Worcestershire Historic Farmsteads and Landscapes Project - GIS Layer. Worcestershire Historic Environment and Archaeology. PRN182 | SWR9231 |
| (2) | Bibliographic reference: Hathaway, E, Lake, J and A, Mindykowski. 2012. Worcestershire Historic Farmsteads Characterisation Project (The West Midlands Farmsteads and Landscapes Project). | SWR22519 |
| (3) | Bibliographic reference: Lake, J and B, Edwards. 2010. West Midlands Farmsteads and Landscapes Project Regional Statement. | SWR22520 |
| (4) | Bibliographic reference: Lake, J, Hathaway, E, Mindykowski, A and Robson Glyde, S. 2014. Worcestershire Farmsteads Guidance: Part 1 Farmsteads Assessment Framework. | SWR22523 |
| (5) | Bibliographic reference: Lake, J, Mindykowski, A and Robson Glyde, S. 2014. Worcestershire Farmsteads Guidance: Part 2 Worcestershire Farmsteads Character Statement. | SWR22524 |
| (6) | Personal Comment: Hathaway, E. 2007 - 2013. Worcestershire Historic Farmsteads and Landscapes Project - Personal Comments. | SWR22517 |
| (7) | Unpublished document: Lake, J and B, Edwards. 2009. Historic Farmsteads: A Manual for Mapping.
http://www.staffordshire.gov.uk/environment/eLand/planners-developers/HistoricEnvironment/Projects/HistoricFarmsteadsAManualforMapping2009.pdf | SWR22535 |

Location

National Grid Reference - Not recorded



Administrative Areas

Civil Parish Badsey, Wychavon, Worcestershire

Associated Designations - None Recorded

Associated Historic Landscape Character Records - None Recorded

Related Monuments

WSM50792 Site of Sheepditch Barn, Badsey Hierarchical

Finds recorded in associated Event records

Associated Events/Activities

The Historic Buildings of Worcestershire and Historic Farmstead Characterisation Project (Event - Survey. Ref: WSM43249)



HER Number	Site Name	Record Type
WSM59376	Claybrook Farm, Badsey	Landscape Component

Monument Types and Dates

FARMSTEAD (19TH CENTURY AD to 21ST CENTURY AD - 1801 AD to 2050 AD)

Description

Claybrook Farm, Badsey. Partially extant 19th century (?) unlisted farmstead with converted buildings. Regular courtyard with multiple yards. Prominent U-plan regular courtyard in association. The farmhouse is detached with side on to the yard. There has been a partial loss (less than 50%) of traditional buildings. Isolated location. Large modern sheds are located to the side of the site. [1][2]

West Midlands Farmsteads and Landscapes Project Regional Statement [3]

Worcestershire Farmsteads Guidance: Part 1 Farmsteads Assessment Framework and Part 2 Worcestershire Farmsteads Character Statement [4][5]

Farmhouse: 19th century (?) Working building(s): 19th century (?) [6]

Historic Farmsteads: A Manual for Mapping [7]

Sources

- | | | |
|-----|---|----------|
| (1) | Digital archive: Gough, E. 2006. Worcestershire Historic Farmsteads and Landscapes Project - GIS Layer. Worcestershire Historic Environment and Archaeology. PRN175 | SWR9231 |
| (2) | Bibliographic reference: Hathaway, E, Lake, J and A, Mindykowski. 2012. Worcestershire Historic Farmsteads Characterisation Project (The West Midlands Farmsteads and Landscapes Project). | SWR22519 |
| (3) | Bibliographic reference: Lake, J and B, Edwards. 2010. West Midlands Farmsteads and Landscapes Project Regional Statement. | SWR22520 |
| (4) | Bibliographic reference: Lake, J, Hathaway, E, Mindykowski, A and Robson Glyde, S. 2014. Worcestershire Farmsteads Guidance: Part 1 Farmsteads Assessment Framework. | SWR22523 |
| (5) | Bibliographic reference: Lake, J, Mindykowski, A and Robson Glyde, S. 2014. Worcestershire Farmsteads Guidance: Part 2 Worcestershire Farmsteads Character Statement. | SWR22524 |
| (6) | Personal Comment: Hathaway, E. 2007 - 2013. Worcestershire Historic Farmsteads and Landscapes Project - Personal Comments. | SWR22517 |
| (7) | Unpublished document: Lake, J and B, Edwards. 2009. Historic Farmsteads: A Manual for Mapping.
http://www.staffordshire.gov.uk/environment/eLand/planners-developers/HistoricEnvironment/Projects/HistoricFarmsteadsAManualforMapping2009.pdf | SWR22535 |

Location



National Grid Reference - Not recorded

Administrative Areas

Civil Parish Badsey, Wychavon, Worcestershire

Associated Designations - None Recorded

Associated Historic Landscape Character Records - None Recorded

Related Monuments

WSM51726 Claybrook Farm, Badsey Hierarchical

Finds recorded in associated Event records

Associated Events/Activities

The Historic Buildings of Worcestershire and Historic Farmstead Characterisation Project (Event - Survey. Ref: WSM43249)



HER Number	Site Name	Record Type
WSM59377	Site of Badsey Leys (Badsey Leys Farm), Badsey	Landscape Component

Monument Types and Dates

FARMSTEAD (19TH CENTURY AD to Unknown - 1801 AD)

Description

Site of Badsey Leys (Badsey Leys Farm), Badsey. Demolished 19th century (?) unlisted farmstead. Loose courtyard with three sides of the courtyard formed by working agricultural buildings. Additional, prominent detached elements to the main plan. The farmhouse was detached and set away from the yard. Located within a loose farmstead cluster. [1][2]

West Midlands Farmsteads and Landscapes Project Regional Statement [3]

Worcestershire Farmsteads Guidance: Part 1 Farmsteads Assessment Framework and Part 2 Worcestershire Farmsteads Character Statement [4][5]

Farmhouse: 19th century (?) Working building(s): 19th century (?) Recorded as Badsey Leys Farm on 1st Edition OS map [6]

Historic Farmsteads: A Manual for Mapping [7]

Sources

- | | | |
|-----|---|----------|
| (1) | Digital archive: Gough, E. 2006. Worcestershire Historic Farmsteads and Landscapes Project - GIS Layer. Worcestershire Historic Environment and Archaeology. PRN176 | SWR9231 |
| (2) | Bibliographic reference: Hathaway, E, Lake, J and A, Mindykowski. 2012. Worcestershire Historic Farmsteads Characterisation Project (The West Midlands Farmsteads and Landscapes Project). | SWR22519 |
| (3) | Bibliographic reference: Lake, J and B, Edwards. 2010. West Midlands Farmsteads and Landscapes Project Regional Statement. | SWR22520 |
| (4) | Bibliographic reference: Lake, J, Hathaway, E, Mindykowski, A and Robson Glyde, S. 2014. Worcestershire Farmsteads Guidance: Part 1 Farmsteads Assessment Framework. | SWR22523 |
| (5) | Bibliographic reference: Lake, J, Mindykowski, A and Robson Glyde, S. 2014. Worcestershire Farmsteads Guidance: Part 2 Worcestershire Farmsteads Character Statement. | SWR22524 |
| (6) | Personal Comment: Hathaway, E. 2007 - 2013. Worcestershire Historic Farmsteads and Landscapes Project - Personal Comments. | SWR22517 |
| (7) | Unpublished document: Lake, J and B, Edwards. 2009. Historic Farmsteads: A Manual for Mapping.
http://www.staffordshire.gov.uk/environment/eLand/planners-developers/HistoricEnvironment/Projects/HistoricFarmsteadsAManualforMapping2009.pdf | SWR22535 |

Location

National Grid Reference - Not recorded



Administrative Areas

Civil Parish Badsey, Wychavon, Worcestershire

Associated Designations - None Recorded

Associated Historic Landscape Character Records - None Recorded

Related Monuments

WSM51727 Site of Badsey Leys (Badsey Leys Farm), Hierarchical
Badsey

Finds recorded in associated Event records

Associated Events/Activities

The Historic Buildings of Worcestershire and Historic Farmstead Characterisation Project (Event - Survey. Ref: WSM43249)



HER Number	Site Name	Record Type
WSM59378	Site of 2 and 4 Willersey Road (Glebe Farm), Badsey	Landscape Component

Monument Types and Dates

FARMSTEAD (19TH CENTURY AD to Unknown - 1801 AD)

Description

Site of 2 and 4 Willersey Road (Glebe Farm), Badsey. Demolished 19th century (?) unlisted farmstead. L-Plan (attached house) plan . Additional, prominent detached elements to the main plan. The farmhouse was attached to the agricultural range. Located within or in association to a village. [1][2]

West Midlands Farmsteads and Landscapes Project Regional Statement [3]

Worcestershire Farmsteads Guidance: Part 1 Farmsteads Assessment Framework and Part 2 Worcestershire Farmsteads Character Statement [4][5]

Farmhouse: 19th century (?) Working building(s): 19th century (?) [6]

Historic Farmsteads: A Manual for Mapping [7]

Sources

- | | | |
|-----|---|----------|
| (1) | Digital archive: Gough, E. 2006. Worcestershire Historic Farmsteads and Landscapes Project - GIS Layer. Worcestershire Historic Environment and Archaeology. PRN177 | SWR9231 |
| (2) | Bibliographic reference: Hathaway, E, Lake, J and A, Mindykowski. 2012. Worcestershire Historic Farmsteads Characterisation Project (The West Midlands Farmsteads and Landscapes Project). | SWR22519 |
| (3) | Bibliographic reference: Lake, J and B, Edwards. 2010. West Midlands Farmsteads and Landscapes Project Regional Statement. | SWR22520 |
| (4) | Bibliographic reference: Lake, J, Hathaway, E, Mindykowski, A and Robson Glyde, S. 2014. Worcestershire Farmsteads Guidance: Part 1 Farmsteads Assessment Framework. | SWR22523 |
| (5) | Bibliographic reference: Lake, J, Mindykowski, A and Robson Glyde, S. 2014. Worcestershire Farmsteads Guidance: Part 2 Worcestershire Farmsteads Character Statement. | SWR22524 |
| (6) | Personal Comment: Hathaway, E. 2007 - 2013. Worcestershire Historic Farmsteads and Landscapes Project - Personal Comments. | SWR22517 |
| (7) | Unpublished document: Lake, J and B, Edwards. 2009. Historic Farmsteads: A Manual for Mapping.
http://www.staffordshire.gov.uk/environment/eLand/planners-developers/HistoricEnvironment/Projects/HistoricFarmsteadsAManualforMapping2009.pdf | SWR22535 |

Location



National Grid Reference - Not recorded

Administrative Areas

Civil Parish Badsey, Wychavon, Worcestershire

Associated Designations - None Recorded

Associated Historic Landscape Character Records - None Recorded

Related Monuments

WSM51728 Site of 2 and 4 Willersey Road (Glebe Farm), Hierarchical
Badsey

Finds recorded in associated Event records

Associated Events/Activities

The Historic Buildings of Worcestershire and Historic Farmstead Characterisation Project (Event - Survey. Ref: WSM43249)



HER Number	Site Name	Record Type
WSM59379	Bowers Hill Farm, Badsey	Landscape Component

Monument Types and Dates

FARMSTEAD (19TH CENTURY AD to 21ST CENTURY AD - 1801 AD to 2050 AD)

Description

Bowers Hill Farm, Badsey. Extant 19th century (?) unlisted farmstead with unconverted buildings. Regular courtyard of U-plan. The farmhouse is detached with gable on to the yard. Isolated location. Large modern sheds are located to the side of the site. [1][2]

West Midlands Farmsteads and Landscapes Project Regional Statement [3]

Worcestershire Farmsteads Guidance: Part 1 Farmsteads Assessment Framework and Part 2 Worcestershire Farmsteads Character Statement [4][5]

Farmhouse: 19th century (?) Working building(s): 19th century (?) [6]

Historic Farmsteads: A Manual for Mapping [7]

Sources

- | | | |
|-----|---|----------|
| (1) | Digital archive: Gough, E. 2006. Worcestershire Historic Farmsteads and Landscapes Project - GIS Layer. Worcestershire Historic Environment and Archaeology. PRN179 | SWR9231 |
| (2) | Bibliographic reference: Hathaway, E, Lake, J and A, Mindykowski. 2012. Worcestershire Historic Farmsteads Characterisation Project (The West Midlands Farmsteads and Landscapes Project). | SWR22519 |
| (3) | Bibliographic reference: Lake, J and B, Edwards. 2010. West Midlands Farmsteads and Landscapes Project Regional Statement. | SWR22520 |
| (4) | Bibliographic reference: Lake, J, Hathaway, E, Mindykowski, A and Robson Glyde, S. 2014. Worcestershire Farmsteads Guidance: Part 1 Farmsteads Assessment Framework. | SWR22523 |
| (5) | Bibliographic reference: Lake, J, Mindykowski, A and Robson Glyde, S. 2014. Worcestershire Farmsteads Guidance: Part 2 Worcestershire Farmsteads Character Statement. | SWR22524 |
| (6) | Personal Comment: Hathaway, E. 2007 - 2013. Worcestershire Historic Farmsteads and Landscapes Project - Personal Comments. | SWR22517 |
| (7) | Unpublished document: Lake, J and B, Edwards. 2009. Historic Farmsteads: A Manual for Mapping.
http://www.staffordshire.gov.uk/environment/eLand/planners-developers/HistoricEnvironment/Projects/HistoricFarmsteadsAManualforMapping2009.pdf | SWR22535 |

Location

National Grid Reference - Not recorded



Administrative Areas

Civil Parish Badsey, Wychavon, Worcestershire

Associated Designations - None Recorded

Associated Historic Landscape Character Records - None Recorded

Related Monuments

WSM51729 Bowers Hill Farm, Badsey Hierarchical

Finds recorded in associated Event records

Associated Events/Activities

The Historic Buildings of Worcestershire and Historic Farmstead Characterisation Project (Event - Survey. Ref: WSM43249)



HER Number	Site Name	Record Type
WSM59380	Badsey Field, Badsey	Landscape Component

Monument Types and Dates

FARMSTEAD (19TH CENTURY AD to 21ST CENTURY AD - 1801 AD to 2050 AD)

Description

Badsey Field, Badsey. Partially extant 19th century (?) unlisted farmstead with converted buildings. Regular courtyard with L-plan range plus detached buildings to the third side of the yard. Additional, prominent detached elements to the main plan. The farmhouse is detached and set away from the yard. There has been significant loss (greater than 50%) of traditional buildings. Isolated location. [1][2]

West Midlands Farmsteads and Landscapes Project Regional Statement [3]

Worcestershire Farmsteads Guidance: Part 1 Farmsteads Assessment Framework and Part 2 Worcestershire Farmsteads Character Statement [4][5]

Farmhouse: 19th century (?) Working building(s): 19th century (?) Small return on eastern range, therefore characterised as RCL. [6]

Historic Farmsteads: A Manual for Mapping [7]

Sources

- | | | |
|-----|---|----------|
| (1) | Digital archive: Gough, E. 2006. Worcestershire Historic Farmsteads and Landscapes Project - GIS Layer. Worcestershire Historic Environment and Archaeolog. PRN180 | SWR9231 |
| (2) | Bibliographic reference: Hathaway, E, Lake, J and A, Mindykowski. 2012. Worcestershire Historic Farmsteads Characterisation Project (The West Midlands Farmsteads and Landscapes Project). | SWR22519 |
| (3) | Bibliographic reference: Lake, J and B, Edwards. 2010. West Midlands Farmsteads and Landscapes Project Regional Statement. | SWR22520 |
| (4) | Bibliographic reference: Lake, J, Hathaway, E, Mindykowski, A and Robson Glyde, S. 2014. Worcestershire Farmsteads Guidance: Part 1 Farmsteads Assessment Framework. | SWR22523 |
| (5) | Bibliographic reference: Lake, J, Mindykowski, A and Robson Glyde, S. 2014. Worcestershire Farmsteads Guidance: Part 2 Worcestershire Farmsteads Character Statement. | SWR22524 |
| (6) | Personal Comment: Hathaway, E. 2007 - 2013. Worcestershire Historic Farmsteads and Landscapes Project - Personal Comments. | SWR22517 |
| (7) | Unpublished document: Lake, J and B, Edwards. 2009. Historic Farmsteads: A Manual for Mapping.
http://www.staffordshire.gov.uk/environment/eLand/planners-developers/HistoricEnvironment/Projects/HistoricFarmsteadsAManualforMapping2009.pdf | SWR22535 |

Location



National Grid Reference - Not recorded

Administrative Areas

Civil Parish Badsey, Wychavon, Worcestershire

Associated Designations - None Recorded

Associated Historic Landscape Character Records - None Recorded

Related Monuments

WSM51730 Badsey Field, Badsey Hierarchical

Finds recorded in associated Event records

Associated Events/Activities

The Historic Buildings of Worcestershire and Historic Farmstead Characterisation Project (Event - Survey. Ref: WSM43249)



HER Number	Site Name	Record Type
WSM60804	Site of Upper Blackminster, Badsey	Landscape Component

Monument Types and Dates

FARMSTEAD (19TH CENTURY AD to Unknown - 1801 AD)

Description

Site of Upper Blackminster, Badsey. Demolished 19th century (?) unlisted farmstead. L-Plan (attached house) plan . Additional, prominent detached elements to the main plan. The farmhouse was attached to the agricultural range. Isolated location. [1][2]

West Midlands Farmsteads and Landscapes Project Regional Statement [3]

Worcestershire Farmsteads Guidance: Part 1 Farmsteads Assessment Framework and Part 2 Worcestershire Farmsteads Character Statement [4][5]

Farmhouse: 19th century (?) Working building(s): 19th century (?) Lost by 1954 - 1963. Area now subsumed within Blackminster. It is uncertain as to whether this was a farmstead or outfarm with RCL3 character [6]

Historic Farmsteads: A Manual for Mapping [7]

Sources

- | | | |
|-----|---|----------|
| (1) | Digital archive: Gough, E. 2006. Worcestershire Historic Farmsteads and Landscapes Project - GIS Layer. Worcestershire Historic Environment and Archaeology. PRN2962 | SWR9231 |
| (2) | Bibliographic reference: Hathaway, E, Lake, J and A, Mindykowski. 2012. Worcestershire Historic Farmsteads Characterisation Project (The West Midlands Farmsteads and Landscapes Project). | SWR22519 |
| (3) | Bibliographic reference: Lake, J and B, Edwards. 2010. West Midlands Farmsteads and Landscapes Project Regional Statement. | SWR22520 |
| (4) | Bibliographic reference: Lake, J, Hathaway, E, Mindykowski, A and Robson Glyde, S. 2014. Worcestershire Farmsteads Guidance: Part 1 Farmsteads Assessment Framework. | SWR22523 |
| (5) | Bibliographic reference: Lake, J, Mindykowski, A and Robson Glyde, S. 2014. Worcestershire Farmsteads Guidance: Part 2 Worcestershire Farmsteads Character Statement. | SWR22524 |
| (6) | Personal Comment: Hathaway, E. 2007 - 2013. Worcestershire Historic Farmsteads and Landscapes Project - Personal Comments. | SWR22517 |
| (7) | Unpublished document: Lake, J and B, Edwards. 2009. Historic Farmsteads: A Manual for Mapping.
http://www.staffordshire.gov.uk/environment/eLand/planners-developers/HistoricEnvironment/Projects/HistoricFarmsteadsAManualforMapping2009.pdf | SWR22535 |

Location



National Grid Reference - Not recorded

Administrative Areas

Civil Parish Badsey, Wychavon, Worcestershire

Associated Designations - None Recorded

Associated Historic Landscape Character Records - None Recorded

Related Monuments

WSM53154 Site of Upper Blackminster, Badsey Hierarchical

Finds recorded in associated Event records

Associated Events/Activities

The Historic Buildings of Worcestershire and Historic Farmstead Characterisation Project (Event - Survey. Ref: WSM43249)



HER Number	Site Name	Record Type
WSM60805	Site of Lower Blackminster, Badsey	Landscape Component

Monument Types and Dates

FARMSTEAD (19TH CENTURY AD to Unknown - 1801 AD)

Description

Site of Lower Blackminster, Badsey. Demolished 19th century (?) unlisted farmstead. L-Plan (attached house) plan . Additional, prominent detached elements to the main plan. The farmhouse was attached to the agricultural range. Isolated location. [1][2]

West Midlands Farmsteads and Landscapes Project Regional Statement [3]

Worcestershire Farmsteads Guidance: Part 1 Farmsteads Assessment Framework and Part 2 Worcestershire Farmsteads Character Statement [4][5]

Farmhouse: 19th century (?) Working building(s): 19th century (?) Area now subsumed within Blackminster [6]

Historic Farmsteads: A Manual for Mapping [7]

Sources

- | | | |
|-----|---|----------|
| (1) | Digital archive: Gough, E. 2006. Worcestershire Historic Farmsteads and Landscapes Project - GIS Layer. Worcestershire Historic Environment and Archaeology. PRN2963 | SWR9231 |
| (2) | Bibliographic reference: Hathaway, E, Lake, J and A, Mindykowski. 2012. Worcestershire Historic Farmsteads Characterisation Project (The West Midlands Farmsteads and Landscapes Project). | SWR22519 |
| (3) | Bibliographic reference: Lake, J and B, Edwards. 2010. West Midlands Farmsteads and Landscapes Project Regional Statement. | SWR22520 |
| (4) | Bibliographic reference: Lake, J, Hathaway, E, Mindykowski, A and Robson Glyde, S. 2014. Worcestershire Farmsteads Guidance: Part 1 Farmsteads Assessment Framework. | SWR22523 |
| (5) | Bibliographic reference: Lake, J, Mindykowski, A and Robson Glyde, S. 2014. Worcestershire Farmsteads Guidance: Part 2 Worcestershire Farmsteads Character Statement. | SWR22524 |
| (6) | Personal Comment: Hathaway, E. 2007 - 2013. Worcestershire Historic Farmsteads and Landscapes Project - Personal Comments. | SWR22517 |
| (7) | Unpublished document: Lake, J and B, Edwards. 2009. Historic Farmsteads: A Manual for Mapping.
http://www.staffordshire.gov.uk/environment/eLand/planners-developers/HistoricEnvironment/Projects/HistoricFarmsteadsAManualforMapping2009.pdf | SWR22535 |

Location

National Grid Reference - Not recorded



Administrative Areas

Civil Parish Badsey, Wychavon, Worcestershire

Associated Designations - None Recorded

Associated Historic Landscape Character Records - None Recorded

Related Monuments

WSM53155 Site of Lower Blackminster, Badsey Hierarchical

Finds recorded in associated Event records

Associated Events/Activities

The Historic Buildings of Worcestershire and Historic Farmstead Characterisation Project (Event - Survey. Ref: WSM43249)



HER Number	Site Name	Record Type
WSM60891	Manor House, Badsey	Landscape Component

Monument Types and Dates

FARMSTEAD (16TH CENTURY AD to 21ST CENTURY AD - 1501 AD to 2050 AD)

Description

Manor House, Badsey. 16th century listed farmstead. Loose courtyard with two sides of the courtyard formed by working agricultural buildings. Additional, prominent detached elements to the main plan. The farmhouse is detached with side on to the yard. The farmhouse is the only surviving historic structure. Located within or in association to a village. [1][2]

West Midlands Farmsteads and Landscapes Project Regional Statement [3]

Worcestershire Farmsteads Guidance: Part 1 Farmsteads Assessment Framework and Part 2 Worcestershire Farmsteads Character Statement [4][5]

Farmhouse: 16th century. Timber framed, rendered infill, tile roof. Working building(s): 19th century (?) [6]

Historic Farmsteads: A Manual for Mapping [7]

Sources

- | | | |
|-----|---|----------|
| (1) | Digital archive: Gough, E. 2006. Worcestershire Historic Farmsteads and Landscapes Project - GIS Layer. Worcestershire Historic Environment and Archaeology. PRN3139 | SWR9231 |
| (2) | Bibliographic reference: Hathaway, E, Lake, J and A, Mindykowski. 2012. Worcestershire Historic Farmsteads Characterisation Project (The West Midlands Farmsteads and Landscapes Project). | SWR22519 |
| (3) | Bibliographic reference: Lake, J and B, Edwards. 2010. West Midlands Farmsteads and Landscapes Project Regional Statement. | SWR22520 |
| (4) | Bibliographic reference: Lake, J, Hathaway, E, Mindykowski, A and Robson Glyde, S. 2014. Worcestershire Farmsteads Guidance: Part 1 Farmsteads Assessment Framework. | SWR22523 |
| (5) | Bibliographic reference: Lake, J, Mindykowski, A and Robson Glyde, S. 2014. Worcestershire Farmsteads Guidance: Part 2 Worcestershire Farmsteads Character Statement. | SWR22524 |
| (6) | Personal Comment: Hathaway, E. 2007 - 2013. Worcestershire Historic Farmsteads and Landscapes Project - Personal Comments. | SWR22517 |
| (7) | Unpublished document: Lake, J and B, Edwards. 2009. Historic Farmsteads: A Manual for Mapping.
http://www.staffordshire.gov.uk/environment/eLand/planners-developers/HistoricEnvironment/Projects/HistoricFarmsteadsAManualforMapping2009.pdf | SWR22535 |

Location

National Grid Reference - Not recorded



Administrative Areas

Civil Parish Badsey, Wychavon, Worcestershire

Associated Designations - None Recorded

Associated Historic Landscape Character Records - None Recorded

Related Monuments

WSM53241 Manor House, Badsey Hierarchical

Finds recorded in associated Event records

Associated Events/Activities

The Historic Buildings of Worcestershire and Historic Farmstead Characterisation Project (Event - Survey. Ref: WSM43249)



HER Number	Site Name	Record Type
WSM60892	8 High Street / Harrington House, Badsey	Landscape Component

Monument Types and Dates

FARMSTEAD (18TH CENTURY AD to 21ST CENTURY AD - 1701 AD to 2050 AD)

Description

8 High Street / Harrington House, Badsey. 18th century listed farmstead. Linear plan . The farmhouse is attached to the agricultural range. The farmhouse is the only surviving historic structure. Located within or in association to a village. [1][2]

West Midlands Farmsteads and Landscapes Project Regional Statement [3]

Worcestershire Farmsteads Guidance: Part 1 Farmsteads Assessment Framework and Part 2 Worcestershire Farmsteads Character Statement [4][5]

Farmhouse: 18th century. Coursed rubble, tile roof. Working building(s): 19th century (?) Homestead recorded on tithe [6]

Historic Farmsteads: A Manual for Mapping [7]

Sources

- | | | |
|-----|---|----------|
| (1) | Digital archive: Gough, E. 2006. Worcestershire Historic Farmsteads and Landscapes Project - GIS Layer. Worcestershire Historic Environment and Archaeology. PRN3140 | SWR9231 |
| (2) | Bibliographic reference: Hathaway, E, Lake, J and A, Mindykowski. 2012. Worcestershire Historic Farmsteads Characterisation Project (The West Midlands Farmsteads and Landscapes Project). | SWR22519 |
| (3) | Bibliographic reference: Lake, J and B, Edwards. 2010. West Midlands Farmsteads and Landscapes Project Regional Statement. | SWR22520 |
| (4) | Bibliographic reference: Lake, J, Hathaway, E, Mindykowski, A and Robson Glyde, S. 2014. Worcestershire Farmsteads Guidance: Part 1 Farmsteads Assessment Framework. | SWR22523 |
| (5) | Bibliographic reference: Lake, J, Mindykowski, A and Robson Glyde, S. 2014. Worcestershire Farmsteads Guidance: Part 2 Worcestershire Farmsteads Character Statement. | SWR22524 |
| (6) | Personal Comment: Hathaway, E. 2007 - 2013. Worcestershire Historic Farmsteads and Landscapes Project - Personal Comments. | SWR22517 |
| (7) | Unpublished document: Lake, J and B, Edwards. 2009. Historic Farmsteads: A Manual for Mapping.
http://www.staffordshire.gov.uk/environment/eLand/planners-developers/HistoricEnvironment/Projects/HistoricFarmsteadsAManualforMapping2009.pdf | SWR22535 |

Location

National Grid Reference - Not recorded



Administrative Areas

Civil Parish Badsey, Wychavon, Worcestershire

Associated Designations - None Recorded

Associated Historic Landscape Character Records - None Recorded

Related Monuments

WSM53242 8 High Street / Harrington House, Badsey Hierarchical

Finds recorded in associated Event records

Associated Events/Activities

The Historic Buildings of Worcestershire and Historic Farmstead Characterisation Project (Event - Survey. Ref: WSM43249)



HER Number	Site Name	Record Type
WSM60893	6 - 11 and 11a High Street, Badsey	Landscape Component

Monument Types and Dates

FARMSTEAD (18TH CENTURY AD to 21ST CENTURY AD - 1701 AD to 2050 AD)

Description

6 - 11 and 11a High Street, Badsey. Partially extant 18th century listed farmstead with unconverted buildings. Regular courtyard with L-plan range plus detached buildings to the fourth side of the yard. Prominent L-plan loose courtyard in association, with four sides of the courtyard formed by working agricultural buildings, and with detached elements to the main plan. The farmhouse is detached and set away from the yard. There has been significant loss (greater than 50%) of traditional buildings. Located within or in association to a village. Large modern sheds are located on the site. [1][2]

West Midlands Farmsteads and Landscapes Project Regional Statement [3]

Worcestershire Farmsteads Guidance: Part 1 Farmsteads Assessment Framework and Part 2 Worcestershire Farmsteads Character Statement [4][5]

Farmhouse: 18th century. Brick with plaster dressings, slate roof. Working building(s): 19th century (?) Homestead recorded on title [6]

Historic Farmsteads: A Manual for Mapping [7]

Sources

- | | | |
|-----|---|----------|
| (1) | Digital archive: Gough, E. 2006. Worcestershire Historic Farmsteads and Landscapes Project - GIS Layer. Worcestershire Historic Environment and Archaeology. PRN3142 | SWR9231 |
| (2) | Bibliographic reference: Hathaway, E, Lake, J and A, Mindykowski. 2012. Worcestershire Historic Farmsteads Characterisation Project (The West Midlands Farmsteads and Landscapes Project). | SWR22519 |
| (3) | Bibliographic reference: Lake, J and B, Edwards. 2010. West Midlands Farmsteads and Landscapes Project Regional Statement. | SWR22520 |
| (4) | Bibliographic reference: Lake, J, Hathaway, E, Mindykowski, A and Robson Glyde, S. 2014. Worcestershire Farmsteads Guidance: Part 1 Farmsteads Assessment Framework. | SWR22523 |
| (5) | Bibliographic reference: Lake, J, Mindykowski, A and Robson Glyde, S. 2014. Worcestershire Farmsteads Guidance: Part 2 Worcestershire Farmsteads Character Statement. | SWR22524 |
| (6) | Personal Comment: Hathaway, E. 2007 - 2013. Worcestershire Historic Farmsteads and Landscapes Project - Personal Comments. | SWR22517 |
| (7) | Unpublished document: Lake, J and B, Edwards. 2009. Historic Farmsteads: A Manual for Mapping.
http://www.staffordshire.gov.uk/environment/eLand/planners-developers/HistoricEnvironment/Projects/HistoricFarmsteadsAManualforMapping2009.pdf | SWR22535 |

Location



National Grid Reference - Not recorded

Administrative Areas

Civil Parish Badsey, Wychavon, Worcestershire

Associated Designations - None Recorded

Associated Historic Landscape Character Records - None Recorded

Related Monuments

WSM53243 6 - 11 and 11a High Street, Badsey Hierarchical

Finds recorded in associated Event records

Associated Events/Activities

The Historic Buildings of Worcestershire and Historic Farmstead Characterisation Project (Event - Survey. Ref: WSM43249)



HER Number	Site Name	Record Type
WSM60894	Seward House, Badsey	Landscape Component

Monument Types and Dates

FARMSTEAD (17TH CENTURY AD to 21ST CENTURY AD - 1601 AD to 2050 AD)

Description

Seward House, Badsey. Partially extant 17th century listed farmstead with converted buildings. Row plan . The farmhouse is attached to the agricultural range. There has been a partial loss (less than 50%) of traditional buildings. Located within or in association to a village. [1][2]

West Midlands Farmsteads and Landscapes Project Regional Statement [3]

Worcestershire Farmsteads Guidance: Part 1 Farmsteads Assessment Framework and Part 2 Worcestershire Farmsteads Character Statement [4][5]

Farmhouse: 17th century. Coursed rubble with ashlar quoins, tile roof. Working building(s): 19th century (?). Stone and brick, tile roof. Homestead recorded on tithe. Attached cotswold stone barn (possibly threshing), with brick, open fronted, shelter shed [6]

Historic Farmsteads: A Manual for Mapping [7]

Sources

- | | | |
|-----|---|----------|
| (1) | Digital archive: Gough, E. 2006. Worcestershire Historic Farmsteads and Landscapes Project - GIS Layer. Worcestershire Historic Environment and Archaeolog. PRN3143 | SWR9231 |
| (2) | Bibliographic reference: Hathaway, E, Lake, J and A, Mindykowski. 2012. Worcestershire Historic Farmsteads Characterisation Project (The West Midlands Farmsteads and Landscapes Project). | SWR22519 |
| (3) | Bibliographic reference: Lake, J and B, Edwards. 2010. West Midlands Farmsteads and Landscapes Project Regional Statement. | SWR22520 |
| (4) | Bibliographic reference: Lake, J, Hathaway, E, Mindykowski, A and Robson Glyde, S. 2014. Worcestershire Farmsteads Guidance: Part 1 Farmsteads Assessment Framework. | SWR22523 |
| (5) | Bibliographic reference: Lake, J, Mindykowski, A and Robson Glyde, S. 2014. Worcestershire Farmsteads Guidance: Part 2 Worcestershire Farmsteads Character Statement. | SWR22524 |
| (6) | Personal Comment: Hathaway, E. 2007 - 2013. Worcestershire Historic Farmsteads and Landscapes Project - Personal Comments. | SWR22517 |
| (7) | Unpublished document: Lake, J and B, Edwards. 2009. Historic Farmsteads: A Manual for Mapping.
http://www.staffordshire.gov.uk/environment/eLand/planners-developers/HistoricEnvironment/Projects/HistoricFarmsteadsAManualforMapping2009.pdf | SWR22535 |

Location



National Grid Reference - Not recorded

Administrative Areas

Civil Parish Badsey, Wychavon, Worcestershire

Associated Designations - None Recorded

Associated Historic Landscape Character Records - None Recorded

Related Monuments

WSM53244 Seward House, Badsey Hierarchical

Finds recorded in associated Event records

Associated Events/Activities

The Historic Buildings of Worcestershire and Historic Farmstead Characterisation Project (Event - Survey. Ref: WSM43249)



HER Number	Site Name	Record Type
WSM60895	26 High Street, Badsey	Landscape Component

Monument Types and Dates

FARMSTEAD (18TH CENTURY AD to 21ST CENTURY AD - 1701 AD to 2050 AD)

Description

26 High Street, Badsey. 18th century listed farmstead. Regular courtyard of L-plan. The farmhouse is detached and set away from the yard. The farmhouse is the only surviving historic structure. Located within or in association to a village. [1][2]

West Midlands Farmsteads and Landscapes Project Regional Statement [3]

Worcestershire Farmsteads Guidance: Part 1 Farmsteads Assessment Framework and Part 2 Worcestershire Farmsteads Character Statement [4][5]

Farmhouse: 18th century. Lias rubble with stone quoins, tile roof. Working building(s): 19th century (?) Homestead recorded on tithe [6]

Historic Farmsteads: A Manual for Mapping [7]

Sources

- | | | |
|-----|---|----------|
| (1) | Digital archive: Gough, E. 2006. Worcestershire Historic Farmsteads and Landscapes Project - GIS Layer. Worcestershire Historic Environment and Archaeology. PRN3145 | SWR9231 |
| (2) | Bibliographic reference: Hathaway, E, Lake, J and A, Mindykowski. 2012. Worcestershire Historic Farmsteads Characterisation Project (The West Midlands Farmsteads and Landscapes Project). | SWR22519 |
| (3) | Bibliographic reference: Lake, J and B, Edwards. 2010. West Midlands Farmsteads and Landscapes Project Regional Statement. | SWR22520 |
| (4) | Bibliographic reference: Lake, J, Hathaway, E, Mindykowski, A and Robson Glyde, S. 2014. Worcestershire Farmsteads Guidance: Part 1 Farmsteads Assessment Framework. | SWR22523 |
| (5) | Bibliographic reference: Lake, J, Mindykowski, A and Robson Glyde, S. 2014. Worcestershire Farmsteads Guidance: Part 2 Worcestershire Farmsteads Character Statement. | SWR22524 |
| (6) | Personal Comment: Hathaway, E. 2007 - 2013. Worcestershire Historic Farmsteads and Landscapes Project - Personal Comments. | SWR22517 |
| (7) | Unpublished document: Lake, J and B, Edwards. 2009. Historic Farmsteads: A Manual for Mapping.
http://www.staffordshire.gov.uk/environment/eLand/planners-developers/HistoricEnvironment/Projects/HistoricFarmsteadsAManualforMapping2009.pdf | SWR22535 |

Location

National Grid Reference - Not recorded



Administrative Areas

Civil Parish Badsey, Wychavon, Worcestershire

Associated Designations - None Recorded

Associated Historic Landscape Character Records - None Recorded

Related Monuments

WSM53245 26 High Street, Badsey Hierarchical

Finds recorded in associated Event records

Associated Events/Activities

The Historic Buildings of Worcestershire and Historic Farmstead Characterisation Project (Event - Survey. Ref: WSM43249)



HER Number	Site Name	Record Type
WSM60896	Badsey Hall / 44 High Street, Badsey	Landscape Component

Monument Types and Dates

FARMSTEAD (17TH CENTURY AD to 21ST CENTURY AD - 1601 AD to 2050 AD)

Description

Badsey Hall / 44 High Street, Badsey. Partially extant 17th century listed farmstead with unconverted buildings. Regular courtyard with L-plan range plus detached buildings to the third side of the yard. The farmhouse is detached with gable on to the yard. There has been significant loss (greater than 50%) of traditional buildings. Located within or in association to a village. [1][2]

West Midlands Farmsteads and Landscapes Project Regional Statement [3]

Worcestershire Farmsteads Guidance: Part 1 Farmsteads Assessment Framework and Part 2 Worcestershire Farmsteads Character Statement [4][5]

Farmhouse: 17th century. Ashlar with Cotswold stone tile roof. Working building(s): 19th century (?) Homestead recorded on tithe [6]

Historic Farmsteads: A Manual for Mapping [7]

Sources

- | | | |
|-----|---|----------|
| (1) | Digital archive: Gough, E. 2006. Worcestershire Historic Farmsteads and Landscapes Project - GIS Layer. Worcestershire Historic Environment and Archaeology. PRN3147 | SWR9231 |
| (2) | Bibliographic reference: Hathaway, E, Lake, J and A, Mindykowski. 2012. Worcestershire Historic Farmsteads Characterisation Project (The West Midlands Farmsteads and Landscapes Project). | SWR22519 |
| (3) | Bibliographic reference: Lake, J and B, Edwards. 2010. West Midlands Farmsteads and Landscapes Project Regional Statement. | SWR22520 |
| (4) | Bibliographic reference: Lake, J, Hathaway, E, Mindykowski, A and Robson Glyde, S. 2014. Worcestershire Farmsteads Guidance: Part 1 Farmsteads Assessment Framework. | SWR22523 |
| (5) | Bibliographic reference: Lake, J, Mindykowski, A and Robson Glyde, S. 2014. Worcestershire Farmsteads Guidance: Part 2 Worcestershire Farmsteads Character Statement. | SWR22524 |
| (6) | Personal Comment: Hathaway, E. 2007 - 2013. Worcestershire Historic Farmsteads and Landscapes Project - Personal Comments. | SWR22517 |
| (7) | Unpublished document: Lake, J and B, Edwards. 2009. Historic Farmsteads: A Manual for Mapping.
http://www.staffordshire.gov.uk/environment/eLand/planners-developers/HistoricEnvironment/Projects/HistoricFarmsteadsAManualforMapping2009.pdf | SWR22535 |

Location



National Grid Reference - Not recorded

Administrative Areas

Civil Parish Badsey, Wychavon, Worcestershire

Associated Designations - None Recorded

Associated Historic Landscape Character Records - None Recorded

Related Monuments

WSM53246 Badsey Hall / 44 High Street, Badsey Hierarchical

Finds recorded in associated Event records

Associated Events/Activities

The Historic Buildings of Worcestershire and Historic Farmstead Characterisation Project (Event - Survey. Ref: WSM43249)



HER Number	Site Name	Record Type
WSM60897	Site of Farmstead west of School, Badsey	Landscape Component

Monument Types and Dates

FARMSTEAD (19TH CENTURY AD to Unknown - 1801 AD)

Description

Site of Farmstead west of School, Badsey. Demolished 19th century (?) unlisted farmstead. Regular courtyard of L-plan. The farmhouse was detached with side on to the yard. Located within or in association to a village. [1][2]

West Midlands Farmsteads and Landscapes Project Regional Statement [3]

Worcestershire Farmsteads Guidance: Part 1 Farmsteads Assessment Framework and Part 2 Worcestershire Farmsteads Character Statement [4][5]

Farmhouse: 19th century (?) Working building(s): 19th century (?) Homestead recorded on tithe. [6]

Historic Farmsteads: A Manual for Mapping [7]

Sources

- | | | |
|-----|---|----------|
| (1) | Digital archive: Gough, E. 2006. Worcestershire Historic Farmsteads and Landscapes Project - GIS Layer. Worcestershire Historic Environment and Archaeology. PRN3149 | SWR9231 |
| (2) | Bibliographic reference: Hathaway, E, Lake, J and A, Mindykowski. 2012. Worcestershire Historic Farmsteads Characterisation Project (The West Midlands Farmsteads and Landscapes Project). | SWR22519 |
| (3) | Bibliographic reference: Lake, J and B, Edwards. 2010. West Midlands Farmsteads and Landscapes Project Regional Statement. | SWR22520 |
| (4) | Bibliographic reference: Lake, J, Hathaway, E, Mindykowski, A and Robson Glyde, S. 2014. Worcestershire Farmsteads Guidance: Part 1 Farmsteads Assessment Framework. | SWR22523 |
| (5) | Bibliographic reference: Lake, J, Mindykowski, A and Robson Glyde, S. 2014. Worcestershire Farmsteads Guidance: Part 2 Worcestershire Farmsteads Character Statement. | SWR22524 |
| (6) | Personal Comment: Hathaway, E. 2007 - 2013. Worcestershire Historic Farmsteads and Landscapes Project - Personal Comments. | SWR22517 |
| (7) | Unpublished document: Lake, J and B, Edwards. 2009. Historic Farmsteads: A Manual for Mapping.
http://www.staffordshire.gov.uk/environment/eLand/planners-developers/HistoricEnvironment/Projects/HistoricFarmsteadsAManualforMapping2009.pdf | SWR22535 |

Location

National Grid Reference - Not recorded



Administrative Areas

Civil Parish Badsey, Wychavon, Worcestershire

Associated Designations - None Recorded

Associated Historic Landscape Character Records - None Recorded

Related Monuments

WSM53247 Site of Farmstead west of School, Badsey Hierarchical

Finds recorded in associated Event records

Associated Events/Activities

The Historic Buildings of Worcestershire and Historic Farmstead Characterisation Project (Event - Survey. Ref: WSM43249)



HER Number	Site Name	Record Type
WSM60898	Orchard Cottage and Barn Cottage, Badsey	Landscape Component

Monument Types and Dates

FARMSTEAD (17TH CENTURY AD to 21ST CENTURY AD - 1601 AD to 2050 AD)

Description

Orchard Cottage and Barn Cottage, Badsey. 17th century listed farmstead. Loose courtyard with two sides of the courtyard formed by working agricultural buildings. The farmhouse is detached with side on to the yard. The farmhouse is the only surviving historic structure. Located within or in association to a village. [1][2]

West Midlands Farmsteads and Landscapes Project Regional Statement [3]

Worcestershire Farmsteads Guidance: Part 1 Farmsteads Assessment Framework and Part 2 Worcestershire Farmsteads Character Statement [4][5]

Farmhouse: 17th century. Timber framed, rendered infill on stone plinth. Working building(s): 19th century (?) Homestead recorded on tithe. [6]

Historic Farmsteads: A Manual for Mapping [7]

Sources

- | | | |
|-----|---|----------|
| (1) | Digital archive: Gough, E. 2006. Worcestershire Historic Farmsteads and Landscapes Project - GIS Layer. Worcestershire Historic Environment and Archaeology. PRN3150 | SWR9231 |
| (2) | Bibliographic reference: Hathaway, E, Lake, J and A, Mindykowski. 2012. Worcestershire Historic Farmsteads Characterisation Project (The West Midlands Farmsteads and Landscapes Project). | SWR22519 |
| (3) | Bibliographic reference: Lake, J and B, Edwards. 2010. West Midlands Farmsteads and Landscapes Project Regional Statement. | SWR22520 |
| (4) | Bibliographic reference: Lake, J, Hathaway, E, Mindykowski, A and Robson Glyde, S. 2014. Worcestershire Farmsteads Guidance: Part 1 Farmsteads Assessment Framework. | SWR22523 |
| (5) | Bibliographic reference: Lake, J, Mindykowski, A and Robson Glyde, S. 2014. Worcestershire Farmsteads Guidance: Part 2 Worcestershire Farmsteads Character Statement. | SWR22524 |
| (6) | Personal Comment: Hathaway, E. 2007 - 2013. Worcestershire Historic Farmsteads and Landscapes Project - Personal Comments. | SWR22517 |
| (7) | Unpublished document: Lake, J and B, Edwards. 2009. Historic Farmsteads: A Manual for Mapping.
http://www.staffordshire.gov.uk/environment/eLand/planners-developers/HistoricEnvironment/Projects/HistoricFarmsteadsAManualforMapping2009.pdf | SWR22535 |

Location



National Grid Reference - Not recorded

Administrative Areas

Civil Parish Badsey, Wychavon, Worcestershire

Associated Designations - None Recorded

Associated Historic Landscape Character Records - None Recorded

Related Monuments

WSM53248 Orchard Cottage and Barn Cottage, Badsey Hierarchical

Finds recorded in associated Event records

Associated Events/Activities

The Historic Buildings of Worcestershire and Historic Farmstead Characterisation Project (Event - Survey. Ref: WSM43249)



HER Number	Site Name	Record Type
WSM61198	The Old Farmhouse, Country Kitchens (Farmstead), Badsey	Landscape Component

Monument Types and Dates

FARMSTEAD (19TH CENTURY AD to 21ST CENTURY AD - 1801 AD to 2050 AD)

Description

The Old Farmhouse, Country Kitchens (Farmstead), Badsey. Partially extant 19th century (?) unlisted farmstead with unconverted buildings. Loose courtyard with two sides of the courtyard formed by working agricultural buildings. Additional, prominent detached elements to the main plan. The farmhouse is detached and set away from the yard. There has been significant loss (greater than 50%) of traditional buildings. Located within or in association to a hamlet. Large modern sheds are located on the site. [1][2]

West Midlands Farmsteads and Landscapes Project Regional Statement [3]

Worcestershire Farmsteads Guidance: Part 1 Farmsteads Assessment Framework and Part 2 Worcestershire Farmsteads Character Statement [4][5]

Farmhouse: 19th century (?) Working building(s): 19th century (?) [6]

Historic Farmsteads: A Manual for Mapping [7]

Sources

- | | | |
|-----|---|----------|
| (1) | Digital archive: Gough, E. 2006. Worcestershire Historic Farmsteads and Landscapes Project - GIS Layer. Worcestershire Historic Environment and Archaeolog. PRN4220 | SWR9231 |
| (2) | Bibliographic reference: Hathaway, E, Lake, J and A, Mindykowski. 2012. Worcestershire Historic Farmsteads Characterisation Project (The West Midlands Farmsteads and Landscapes Project). | SWR22519 |
| (3) | Bibliographic reference: Lake, J and B, Edwards. 2010. West Midlands Farmsteads and Landscapes Project Regional Statement. | SWR22520 |
| (4) | Bibliographic reference: Lake, J, Hathaway, E, Mindykowski, A and Robson Glyde, S. 2014. Worcestershire Farmsteads Guidance: Part 1 Farmsteads Assessment Framework. | SWR22523 |
| (5) | Bibliographic reference: Lake, J, Mindykowski, A and Robson Glyde, S. 2014. Worcestershire Farmsteads Guidance: Part 2 Worcestershire Farmsteads Character Statement. | SWR22524 |
| (6) | Personal Comment: Hathaway, E. 2007 - 2013. Worcestershire Historic Farmsteads and Landscapes Project - Personal Comments. | SWR22517 |
| (7) | Unpublished document: Lake, J and B, Edwards. 2009. Historic Farmsteads: A Manual for Mapping.
http://www.staffordshire.gov.uk/environment/eLand/planners-developers/HistoricEnvironment/Projects/HistoricFarmsteadsAManualforMapping2009.pdf | SWR22535 |

Location



National Grid Reference - Not recorded

Administrative Areas

Civil Parish Badsey, Wychavon, Worcestershire

Associated Designations - None Recorded

Associated Historic Landscape Character Records - None Recorded

Related Monuments

WSM53548	The Old Farmhouse, Country Kitchens (Farmstead), Badsey	Hierarchical
----------	--	--------------

Finds recorded in associated Event records

Associated Events/Activities

The Historic Buildings of Worcestershire and Historic Farmstead Characterisation Project (Event - Survey. Ref: WSM43249)

Worcestershire Archive and Archaeology Service

Event Short Report

ALL ARCHAEOLOGICAL ACTIVITIES IN BADSEY PARISH



Report prepared by Worcestershire HER. Tel
01905 765560 or email
archaeology@worcestershire.gov.uk.
Information valid for three months from date of
production.

11/12/2013

Number of records: 39

Event no.	Event Name	Event Type	Organisation	Date of work	Grid Reference
WSM02727	Unstratified Iron Age and Romano-British Finds, Fox Hill, Badsey	Event - Interpretation			SP 0860 4311
WSM02728	Romano-British Pottery, Fox Hill, Badsey	Event - Interpretation			SP 0837 4297
WSM02729	Unstratified Finds, Bronze Age Pottery, Fox Hill, Badsey	Event - Interpretation			SP 0838 4298
WSM02732	Unstratified Romano-British Coin, West of Willersley Road, Badsey	Event - Interpretation			SP 0790 4201
WSM02741	Unstratified Romano-British Finds, Black Ground, North-East of Bowers Hill,	Event - Interpretation			SP 0884 4224
WSM02744	Unstratified Romano-British and later finds, Prior to 1967 on land South of Blackminster Bridge, Bretchford	Event - Interpretation		1967	SP 0719 4423
WSM07207	Unstratified Finds of unknown date, found prior to 1927 on land in the Black Banks Area, Badsey	Event - Interpretation		1927	SP 0709 4387
WSM29151	Unstratified Finds found prior to 1999 on land at Blackbanks, Blackminster	Event - Interpretation		1999	SP 0721 4402
WSM29152	Unstratified Romano-British Pottery, South of Red House Farm, South Littleton	Event - Interpretation		1999	SP 0794 4775
WSM30329	Unstratified Finds of Unknown Date found prior to 2000 on land at Black Banks, Badsey	Event - Interpretation		2000	SP 0721 4402
WSM32617	Unstratified Finds in 2000, Fox Hill, Badsey	Event - Interpretation		2000	SP 0843 4281
WSM32618	Unstratified Finds in 2000, Fox Hill, Badsey	Event - Interpretation		2000	SP 0833 4294

Event no.	Event Name	Event Type	Organisation	Date of work	Grid Reference
WSM32619	Unstratified Finds in 1999, Fox Hill, Badsey	Event - Interpretation		1999	SP 0843 4281
WSM32620	Unstratified Finds in 2000, Fox Hill, Badsey	Event - Interpretation		2000	SP 0833 4294
WSM32622	Unstratified Finds in 1999, Fox Hill, Badsey	Event - Interpretation		1999	SP 0833 4294
WSM32623	Unstratified Finds in 2000, Fox Hill, Badsey	Event - Interpretation		2000	SP 0876 4282
WSM32624	Unstratified Finds in 2000, Fox Hill, Badsey	Event - Interpretation		2000	SP 0856 4302
WSM32625	Unstratified Finds in 2000, Fox Hill, Badsey			2000	SP 0843 4281
WSM32627	Unstratified Finds in 2000, Fox Hill, Badsey	Event - Interpretation		2000	SP 0856 4302
WSM32864	Possible Excavation in 1957 on land at Badsey Manor, High Street, Badsey	Event - Intervention		1957	SP 0693 4341
WSM33333	Observation of Ground works in 2003 and 2005 at Sewage Treatment Works	Event - Intervention		2003	SP 0664 4478
WSM33517	Excavation in 2004 at 25 High Street, Badsey	Event - Intervention		2004	SP 0710 4315
WSM33519	Watching Brief along High Street, Badsey	Event - Intervention		2003	SP 0703 4313
WSM34484	Evaluation in 2005 at Bowers Hill Equestrian Centre, Badsey	Event - Intervention		2005	SP 0897 4169
WSM34718	Metal Detecting in 2005 at Blackminster Sewage Treatment Works, Blackminster	Event - Survey		2005	SP 0665 4476
WSM34730	Surface finds, Glebe Farm, Badsey	Event - Interpretation			SP 0848 4277
WSM34731	Romano-British finds in Badsey Fields, Badsey.	Event - Interpretation			SP 0832 4354
WSM35055	Desk Based Assessment in 2006, Honeybourne to Wormington Section, Gas Pipeline	Desk Based Assessmen		2006	SP 0768 3970

Event no.	Event Name	Event Type	Organisation	Date of work	Grid Reference
WSM35524	Survey in 2004 of Burial Registers, Interments and Monumental Inscriptions,	Event - Survey		2004	SP 0711 4311
WSM36080	Evaluation in 2006, Land off Badsey Field Lane, Badsey	Event - Intervention		2006	SP 0738 4299
WSM40399	Unstratified Dobunnic Coin in 1934, Fox Hill, Badsey	Event - Interpretation		1934	SP 0844 4303
WSM41754	Watching Brief in 2010, The Bungalow, Station Road, Blackminster	Event - Intervention	Worcestershire Historic Environment and Archaeology Service	2009	SP 0711 4471
WSM42108	Watching Brief in 2010, Bowers Hill Farm, Badsey	Event - Intervention		2010	SP 0854 4203
WSM45801	Ongoing Work - Watching Brief in 2011, The Bungalow, Station Road, Blackminster	Event - Intervention	Worcestershire Historic Environment and Archaeology Service	2011	SP 0711 4471
WSM46040	Strip and Record in 2011, Bowers Hill Farm, Badsey	Event - Intervention	Mike Napthan Archaeology	2011	SP 0864 4192
WSM46069	Ongoing Work: Watching Brief on a pipeline at Blackminster, Evesham	Event - Intervention	Wessex Archaeology	2011	SP 0695 4454
WSM46441	Evaluation at Brewers Lane, Badsey	Event - Intervention	Headland Archaeology		SP 0723 4333
WSM48205	Archaeological Evaluation on Land at 52 Bretforton Road, Badsey	Event - Intervention	Cotswold Archaeology		SP 0752 4369
WSM49783	Ongoing Work: Programme of Archaeological Works in 2013 on Land West of Banks Road, Badsey	Event - Intervention	Cotswold Archaeology	2013	SP 0718 4380

Worcestershire Archive and Archaeology Service

Event Full Report

ALL KNOWN ARCHAEOLOGICAL EVENTS IN BADSEY PARISH

11/12/2013

Number of records: 39



Report prepared by Worcestershire HER. Tel
01905 765560 or email
archaeology@worcestershire.gov.uk.
Information valid for three months from date of
production.

WSM Reference

WSM02727

Event Name Unstratified Iron Age and Romano-British Finds, Fox Hill, Badsey

No dates recorded

Project Details**Event/Activity Types**

Find Interpretation/Findspot

Organisation that carried out the work - None Recorded

Finds and Environmental Data

Find No.	Type (quantity) and Date.	Material	Specialist Report
FWR408	Pottery (Unknown) (ROMAN - 43 AD to 410 AD)	CLAY	No
FWR409	WORKED OBJECT (Unknown) (ROMAN - 43 AD to 410 AD)		No
FWR410	Pottery (Unknown) (IRON AGE - 800 BC to 42 AD)	CLAY	No
FWR7645	UNIDENTIFIED OBJECT (Unknown) (ROMAN - 43 AD to 410 AD)	COPPER ALLOY	No
FWR7646	COIN (Unknown) (ROMAN - 43 AD to 410 AD)	COPPER ALLOY	No
FWR7647	Burnt Object (Unknown) (EARLY IRON AGE to ROMAN 5TH CENTURY AD - 800 BC to 410 AD)		No
FWR7648	WORKED OBJECT (Unknown) (ROMAN - 43 AD to 410 AD)	STONE	No
FWR9904	HUMAN REMAINS (Unknown) (ROMAN - 43 AD to 410 AD)	BONE	No

Location**Grid Reference**

SP 0860 4311

Sheet No. SP04SE

Administrative Areas

Civil Parish

Badsey, Wychavon, Worcestershire

Description

These finds make up Cox's site 5. There was a large collection of Romano-British artefacts noted from this site. The assemblage included, 11 skeletons, pottery, brooch, querns, tiles and coins. There was also some Iron Age pottery.[1][2][3][4][5]

The posture of the skeletons and the similarity to burials at Beckford suggest a possible Iron Age date.[6]



Name: Unstratified Iron Age and Romano-British Finds, Fox Hill, Badsey

Sources

- (1*) Bibliographic reference: Cox, B G. 1967. Romano-British Occupation Sites in the Vale of Evesham. Vale of Evesham Historical Society Vol.1. SWR2018
- (2) Bibliographic reference: May, G.. 1845. A descriptive history of the town of Evesham: from the foundation of its Saxon monastery with notices respecting the ancient deanery of its vale.. . SWR4673
- (3) Bibliographic reference: Doubleday H Arthur. 1901. A History of the County of Worcestershire, Volume 1. Victoria County History. p218
<http://www.british-history.ac.uk/catalogue.asp?gid=37> SWR2286
- (4) Bibliographic reference: Page, W. 1913. A History of the County of Worcester: Volume III. Victoria County History. 353
<http://www.british-history.ac.uk/catalogue.asp?gid=37> SWR2428
- (5) Bibliographic reference: Allies, J.. 1852. The Ancient British, Roman and Saxon Antiquities and Folklore of Worcestershire. SWR6286
- (6*) Unpublished document: Watson, B. 1991. Archive Report on Fox Hill, an Iron Age and Romano-British settlement in Badsey, Hereford and Worcester. SWR11288

Associated Monuments

WSM40852 Iron Age and Romano-British Occupation Site, Fox Hill, Badsey (Monument WSM40852)

WSM Reference WSM02728

Report prepared by Worcestershire HER. Tel
01905 765560 or email
archaeology@worcestershire.gov.uk.
Information valid for three months from date of
production.

Name: Romano-British Pottery, Fox Hill, Badsey

WSM Reference WSM02728

Event Name Romano-British Pottery, Fox Hill, Badsey

No dates recorded

Project Details**Event/Activity Types**

Find Interpretation/Findspot

Organisation that carried out the work - None Recorded

Finds and Environmental Data

Find No.	Type (quantity) and Date.	Material	Specialist Report
FWR416	Pottery (Unknown) (ROMAN - 43 AD to 410 AD)	CLAY	No

Location**Grid Reference**

SP 0837 4297 Sheet No. SP04SE

Administrative Areas

Civil Parish Badsey, Wychavon, Worcestershire

Description

Romano-british pottery noted on the 1955 OS map.[1]

Sources

(1) Map: Ordnance Survey. 1954-1963. Digital 5th Edition OS Map (Original scale:6" (1:10560)). Landmark Digital. SWR4425

Associated Monuments

WSM02739 Romano-British Occupation, Allotments, West of Badsey (Monument WSM02739)

WSM Reference WSM02729

Report prepared by Worcestershire HER. Tel
01905 765560 or email
archaeology@worcestershire.gov.uk.
Information valid for three months from date of
production.

Name: Unstratified Finds, Bronze Age Pottery, Fox Hill,
Badsey

WSM Reference WSM02729

Event Name Unstratified Finds, Bronze Age Pottery, Fox Hill, Badsey

No dates recorded

Project Details**Event/Activity Types**

Find Interpretation/Findspot

Organisation that carried out the work - None Recorded

Finds and Environmental Data

Find No.	Type (quantity) and Date.	Material	Specialist Report
FWR7644	Pottery (Unknown) (BRONZE AGE - 2350 BC to 801 BC)	CLAY	No

Location**Grid Reference**

SP 0838 4298 Sheet No. SP04SE

Administrative Areas

Civil Parish Badsey, Wychavon, Worcestershire

Description

Bronze age pottery noted on the 1955 OS map.[1]

Sources

(1) Map: Ordnance Survey. 1954-1963. Digital 5th Edition OS Map (Original scale:6" (1:10560)). Landmark Digital. SWR4425

Associated Monuments - None recorded

WSM Reference WSM02732



Report prepared by Worcestershire HER. Tel 01905 765560 or email archaeology@worcestershire.gov.uk. Information valid for three months from date of production.

Name: Unstratified Romano-British Coin, West of Willersley Road, Badsey

WSM Reference WSM02732

Event Name Unstratified Romano-British Coin, West of Willersley Road, Badsey

No dates recorded

Project Details

Event/Activity Types

Find Interpretation/Findspot

Organisation that carried out the work - None Recorded

Finds and Environmental Data

Find No.	Type (quantity) and Date.	Material	Specialist Report
FWR7643	UNIDENTIFIED OBJECT (1) (ROMAN - 43 AD to 410 AD)	COPPER ALLOY	No

Location

Grid Reference

SP 0790 4201 Sheet No. SP04SE

Administrative Areas

Civil Parish Badsey, Wychavon, Worcestershire

Description

A Romano-British coin marked on the 1955 OS map.[1]

Sources

(1) Map: Ordnance Survey. 1954-1963. Digital 5th Edition OS Map (Original scale:6" (1:10560)). Landmark Digital. SWR4425

Associated Monuments - None recorded

**Name:** Unstratified Romano-British Finds, Black Ground,
North-East of Bowers Hill,

WSM Reference WSM02741**Event Name** Unstratified Romano-British Finds, Black Ground, North-East of Bowers Hill,**No dates recorded**

Project Details**Event/Activity Types**

Find Interpretation/Findspot

Organisation that carried out the work - None Recorded

Finds and Environmental Data

Find No.	Type (quantity) and Date.	Material	Specialist Report
FWR7636	COIN (Unknown) (2ND CENTURY AD to 4TH CENTURY AD - 117 AD to 383 AD)	METAL	No
FWR7637	Pottery (Unknown) (ROMAN - 43 AD to 410 AD)	CLAY	No
FWR7638	UNIDENTIFIED OBJECT (2) (ROMAN - 43 AD to 410 AD)	COPPER ALLOY	No
FWR7639	WORKED OBJECT (Unknown) (ROMAN - 43 AD to 410 AD)	STONE	No
FWR7640	WORKED OBJECT (1) (ROMAN - 43 AD to 410 AD)		No

Location**Grid Reference**

SP 0884 4224 Sheet No. SP04SE

Administrative AreasCivil Parish Badsey, Wychavon, Worcestershire
Civil Parish Bretforton, Wychavon, Worcestershire

Description

These finds are part of Cox's site 4. There were coins from Hadrian to Gratianus. Pottery including Samian. A fibulae, a bone pin and a ring along with round and square whetstones and saddle and round quern stones.[1] Countryside treasures marks finds in field to south also.[2]

Sources

- (1*) Bibliographic reference: Cox, B G. 1967. Romano-British Occupation Sites in the Vale of Evesham. Vale of Evesham Historical Society Vol.1. SWR2018
- (2*) Bibliographic reference: Turner, J H. 1973. Worcestershire Countryside Treasures. Worcestershire County Council. SWR2531

Associated Monuments

Awaiting WSM Monument record added during HBSMR data migration ... (To be determined Awaiting WSM No.)



Name: Unstratified Romano-British and later finds, Prior to 1967 on land South of Blackminster Bridge, Bretforton

WSM Reference WSM02744

Event Name Unstratified Romano-British and later finds, Prior to 1967 on land South of Blackminster Bridge, Bretforton

Dates 31/12/1967, pre (1967)

Project Details

Event/Activity Types

Find Interpretation/Findspot

Organisation that carried out the work - None Recorded

Finds and Environmental Data

Find No.	Type (quantity) and Date.	Material	Specialist Report
FWR414	Pottery (Unknown) (ROMAN - 43 AD to 410 AD)	CLAY	No
FWR7633	COIN (Unknown) (PRE CONQUEST - 1016 AD to 1035 AD)	GOLD	No
FWR7634	COIN (Unknown) (ROMAN - 43 AD to 410 AD)	COPPER ALLOY	No

Location

Grid Reference

SP 0719 4423 Sheet No. SP04SE

Administrative Areas

Civil Parish Badsey, Wychavon, Worcestershire

Description

These finds are the basis of Cox's site 13. Romano-British pottery sherds and coins were found, as well as a gold coin of Cnute. [1]

The grid reference given for the site does not match that of Cox's location on the map. The site has been plotted according to the map as it is adjacent to the brook, and the site was reportedly at a paved ford. [2]

Sources

- (1*) Bibliographic reference: Cox, B G. 1967. Romano-British Occupation Sites in the Vale of Evesham. Vale of Evesham Historical Society Vol.1. SWR2018
- (2) Personal Comment: Russell, O.K.. Various. Comment On Setting Up Record. WAAS. Comment: 17-02-2009 SWR999

Associated Monuments

WSM02745 River Crossing Point across Bretforton Brook, Lower Blackminster (Monument WSM02745)

**Name:** Unstratified Finds of unknown date, found prior to
1927 on land in the Black Banks Area, Badsey**WSM Reference WSM07207****Event Name** Unstratified Finds of unknown date, found prior to 1927 on land in the Black Banks Area,
Badsey**Dates** 31/12/1927**Project Details****Event/Activity Types**

Find Interpretation/Findspot

Organisation that carried out the work - None Recorded**Finds and Environmental Data**

Find No.	Type (quantity) and Date.	Material	Specialist Report
FWR406	Pottery (Unknown) (ROMAN - 43 AD to 410 AD)	CLAY	No
FWR407	UNIDENTIFIED OBJECT (Unknown) (ROMAN - 43 AD to 410 AD)		No
FWR5766	WORKED OBJECT (2) (ROMAN - 43 AD to 410 AD)	STONE	Yes
FWR5767	UNIDENTIFIED OBJECT (1) (ROMAN - 43 AD to 410 AD)	COPPER ALLOY	Yes
FWR5768	COIN (>10) (ROMAN - 43 AD to 410 AD)	COPPER ALLOY	Yes
FWR9808	MAMMAL REMAINS (Unknown)	BONE	No
FWR9809	ANIMAL REMAINS (Unknown)	HORN	No

Location**Grid Reference**

SP 0709 4387 Sheet No. SP04SE

Administrative Areas

Civil Parish Badsey, Wychavon, Worcestershire

Description

Savory reports a large quantity of material including a stone quern, small stone ring and a millstone. Pottery included black, grey, and red ware as well as Samian. A large quantity of bone and horn. A bronze clasp or brooch, bronze key handle and a glass lachrymatory. [1] [2] [3]

The exact location is not known. [4]

Sources(1*) Bibliographic reference: Cox, B G. 1967. Romano-British Occupation Sites in SWR2018
the Vale of Evesham. Vale of Evesham Historical Society Vol.1.

WSM Reference WSM07207



Report prepared by Worcestershire HER. Tel
01905 765560 or email
archaeology@worcestershire.gov.uk.
Information valid for three months from date of
production.

Name: Unstratified Finds of unknown date, found prior to
1927 on land in the Black Banks Area, Badsey

- (2) Internet Site: The Badsey Website Group. Reg Updates. The Badsey Local History Website. The Badsey History Society. SWR335
<http://www.badsey.net/history>
- (3*) Bibliographic reference: Savory, Arthur. 1927. Grain and Chaff from an English Manor. Chapter XXVI SWR6186
- (4) Personal Comment: Taylor, Neville. Various. Comments on Setting Up or Amending Record. WHEAS. SWR4033

Associated Monuments

WSM02740 Site of Possible Romano-British Occupation, Black Banks, Badsey. (Monument WSM02740)

WSM Reference WSM29151

Report prepared by Worcestershire HER. Tel
01905 765560 or email
archaeology@worcestershire.gov.uk.
Information valid for three months from date of
production.

Name: Unstratified Finds found prior to 199 on land at
Blackbanks, Blackminster

WSM Reference WSM29151

Event Name Unstratified Finds found prior to 199 on land at Blackbanks, Blackminster

Dates 01/01/1999 - 31/12/1999

Project Details**Event/Activity Types**

Find Interpretation/Findspot

Organisation that carried out the work - None Recorded

Finds and Environmental Data

Find No.	Type (quantity) and Date.	Material	Specialist Report
FWR3810	Pottery (5) (ROMAN 1ST CENTURY AD to 4TH CENTURY AD - 100 AD to 399 AD)	CLAY	Yes
FWR3811	Pottery (6-10) (ROMAN - 43 AD to 410 AD)	CLAY	Yes
FWR3812	COIN (1) (3RD CENTURY AD to 4TH CENTURY AD - 201 AD to 400 AD)	COPPER ALLOY	Yes
FWR3813	COIN (1) (ROMAN 1ST CENTURY AD to 2ND CENTURY AD - 43 AD to 200 AD)	COPPER ALLOY	Yes
FWR8247	Pottery (1) (IRON AGE - 800 BC to 42 AD)	CLAY	No

Location**Grid Reference**

SP 0721 4402 Sheet No. SP04SE

Administrative Areas

Civil Parish Badsey, Wychavon, Worcestershire

Description

Severn Valley Ware - Two pulley rims x2, three Webster no.4 (2nd-4th century)
Black Burnished 1 - dog bowl, plain rimmed sherds
Grey Ware - 1 rim
1 x Handmade shelly fabric Iron Age?
1 x possible lid, curvature wrong, Medieval rim but v. poorly finished. Handmade, burnt.
1 x limestone tempered oolitic burnish? Iron Age?
Samian - 2 fragments
1 x copper alloy coin, Roman, 3rd to 4th century reverse 2 soldiers with standards
1 x copper alloy coin, Roman, early large size "SC" [1]

Sources

(1*) Record card: 1999. Finds Enquiry Number 99/34. WAS Finds Enquiry Form. SWR8536

Associated Monuments

WSM02740 Site of Possible Romano-British Occupation, Black Banks, Badsey. (Monument WSM02740)



Name: Unstratified Romano-British Pottery, South of Red House Farm, South Littleton

WSM Reference WSM29152

Event Name Unstratified Romano-British Pottery, South of Red House Farm, South Littleton

Dates 01/01/1999 - 31/12/1999, at some time (1999)

Project Details

Event/Activity Types

Find Interpretation/Findspot

Organisation that carried out the work - None Recorded

Finds and Environmental Data

Find No.	Type (quantity) and Date.	Material	Specialist Report
FWR7689	Pottery (6-10) (ROMAN - 43 AD to 410 AD)	CLAY	No
FWR7690	Pottery (5) (13TH CENTURY AD to 16TH CENTURY AD - 1300 AD to 1599 AD)	CLAY	No
FWR7691	Pottery (6-10) (POST MEDIEVAL to 20TH CENTURY AD - 1540 AD to 1901 AD)	CLAY	No

Location

Grid Reference

SP 0794 4775 Sheet No. SP04NE

Administrative Areas

Civil Parish Badsey, Wychavon, Worcestershire

Description

5 x shell tempered ware including 1 rim 4th - 5th century
3 x Severn Valley Ware body sherds
1 x sandy sherd - Roman
1 x white ware ? fabric
1 x Malvernian glazed 16th century
4 x Medieval sherds, 1 jug handle Malvernian 14th century , 1 sandy sherd 14th century, 1 unusual greenglazed with roller stamp
6 x post Medieval including sandy wares and 3 pancheon rims.[1]

Location of original enquiry form not known.[2]

Sources

- (1) Record card: L Jones. 1999. Enquiry no 99/36. WAS Finds Enquiry Service. SWR8854
(2) Personal Comment: Russell, O.K.. Various. Comment On Setting Up Record. SWR999
WAAS. Comment: 26-02-2009

Associated Monuments

Awaiting WSM Monument record added during HBSMR data migration ... (To be determined Awaiting WSM No.)

WSM Reference WSM30329



Report prepared by Worcestershire HER. Tel 01905 765560 or email archaeology@worcestershire.gov.uk. Information valid for three months from date of production.

Name: Unstratified Finds of Unknown Date found prior to 2000 on land at Black Banks, Badsey

WSM Reference WSM30329

Event Name Unstratified Finds of Unknown Date found prior to 2000 on land at Black Banks, Badsey

Dates 01/01/2000 - 31/12/2000

Project Details

Event/Activity Types

Find Interpretation/Findspot

Organisation that carried out the work - None Recorded

Finds and Environmental Data

Find No.	Type (quantity) and Date.	Material	Specialist Report
FWR3814	Pottery (6-10) (3RD CENTURY AD to 4TH CENTURY AD - 201 AD to 400 AD)	CLAY	Yes

Location

Grid Reference

SP 0721 4402 Sheet No. SP04SE

Administrative Areas

Civil Parish Badsey, Wychavon, Worcestershire

Description

6 Sherds Severn Valley Ware - 1 Tankard rim 3rd to 4th century; 1 Malvernian Sherd burnished exterior, 1 fired clay fragment [1]

Sources

(1*) Record card: Jerram, T. 2000. Finds Enquiry 00/12. WAS Finds Enquiry Form. SWR8705

Associated Monuments - None recorded



Name: Unstratified Finds in 2000, Fox Hill, Badsey

WSM Reference **WSM32617**

Event Name Unstratified Finds in 2000, Fox Hill, Badsey

Dates 23/01/2000 - 23/01/2000, at some time (2000)

Project Details

Event/Activity Types

Find Interpretation/Findspot

Organisation that carried out the work - None Recorded

Finds and Environmental Data

Find No.	Type (quantity) and Date.	Material	Specialist Report
FWR2426	Pottery (6-10) (ROMAN - 43 AD to 410 AD)	CLAY	No
FWR2427	Pottery (1) (16TH CENTURY AD to 18TH CENTURY AD - 1600 AD to 1799 AD)	CLAY	No
FWR2428	UNIDENTIFIED OBJECT (2) (POST MEDIEVAL to 21ST CENTURY AD - 1540 AD to 2050 AD)	CERAMIC	No

Location

Grid Reference

SP 0843 4281 Sheet No. SP04SE

Administrative Areas

Civil Parish Badsey, Wychavon, Worcestershire
 Civil Parish Bretforton, Wychavon, Worcestershire

Description

Surface finds identified as follows [1].
 One fossil
 Severn sherds of Severn Valley Ware (Fabric 12) including a Type 5 rim sherd and a Type 42 tankard rim sherd, 2nd to 3rd century.
 Two sherds of Organic-tempered Severn Valley Ware (Fabric 12). Probably 1st to 2nd century.
 One sherd of post-medieval red ware (Fabric 78), 17th to 18th century
 Two pieces of land drain.

Sources

(1*) Record card: Darch Erica. 2003. Unstratified Finds from Fox Hill, Badsey. SWR1872
 WHEAS Finds Enquiry Form 06/03. Site 2.

Associated Monuments

Awaiting WSM Monument record added during HBSMR data migration ... (To be determined Awaiting WSM No.)



Name: Unstratified Finds in 2000, Fox Hill, Badsey

WSM Reference WSM32618

Event Name Unstratified Finds in 2000, Fox Hill, Badsey

Dates 30/01/2000 - 30/01/2000, at some time (2000)

Project Details

Event/Activity Types

Find Interpretation/Findspot

Organisation that carried out the work - None Recorded

Finds and Environmental Data

Find No.	Type (quantity) and Date.	Material	Specialist Report
FWR2423	Pottery (2) (ROMAN - 43 AD to 410 AD)	CLAY	No
FWR2424	Pottery (1) (19TH CENTURY AD to 21ST CENTURY AD - 1900 AD to 2050 AD)	CLAY	No
FWR2425	UNIDENTIFIED OBJECT (1) (POST MEDIEVAL to 21ST CENTURY AD - 1540 AD to 2050 AD)	CERAMIC	No

Location

Grid Reference

SP 0833 4294 Sheet No. SP04SE

Administrative Areas

Civil Parish Badsey, Wychavon, Worcestershire

Description

The finds were identified as follows [1]
One sherd of reduced Severn Valley Ware (Fabric 12.1), similar to Type 71 dish, 1st to 4th century.
One sherd Severn Valley Ware (Fabric 12) similar to a Type 47 flanged bowl, 1st to 3rd century.
One sherd of modern flower pot
One piece of land-drain, post-medieval or modern

Sources

(1*) Record card: Darch Erica. 2003. Unstratified Finds from Fox Hill, Badsey. SWR1872
WHEAS Finds Enquiry Form 06/03. Site 3

Associated Monuments

Awaiting WSM Monument record added during HBSMR data migration ... (To be determined Awaiting WSM No.)



Name: Unstratified Finds in 1999, Fox Hill, Badsey

WSM Reference WSM32619

Event Name Unstratified Finds in 1999, Fox Hill, Badsey

Dates 19/11/1999 - 19/11/1999, at some time (1999)

Project Details

Event/Activity Types

Find Interpretation/Findspot

Organisation that carried out the work - None Recorded

Finds and Environmental Data

Find No.	Type (quantity) and Date.	Material	Specialist Report
FWR2422	Pottery (1) (ROMAN - 43 AD to 410 AD)	CLAY	No

Location

Grid Reference

SP 0843 4281 Sheet No. SP04SE

Administrative Areas

Civil Parish Badsey, Wychavon, Worcestershire
Civil Parish Bretforton, Wychavon, Worcestershire

Description

Surface finds identified as follows [1]
One sherd of Severn Valley Ware (Fabric 12).

Sources

(1*) Record card: Darch Erica. 2003. Unstratified Finds from Fox Hill, Badsey. SWR1872
WHEAS Finds Enquiry Form 06/03. Site 4

Associated Monuments

Awaiting WSM Monument record added during HBSMR data migration ... (To be determined Awaiting WSM No.)



Name: Unstratified Finds in 2000, Fox Hill, Badsey

WSM Reference **WSM32620**

Event Name Unstratified Finds in 2000, Fox Hill, Badsey

Dates 30/01/2000 - 30/01/2000, at some time (2000)

Project Details

Event/Activity Types

Find Interpretation/Findspot

Organisation that carried out the work - None Recorded

Finds and Environmental Data

Find No.	Type (quantity) and Date.	Material	Specialist Report
FWR2421	Pottery (3) (ROMAN - 43 AD to 410 AD)	CLAY	No

Location

Grid Reference

SP 0833 4294 Sheet No. SP04SE

Administrative Areas

Civil Parish Badsey, Wychavon, Worcestershire

Description

Surface Finds identified as follows [1].

Three sherds of Reduced Severn Valley Ware (Fabric 12.1). Two sherds refit, the third is decorated with two parallel lines of impressed lozenges and two smooth parallel lines. The burnished surface on all three sherds is very well preserved.

Sources

(1*) Record card: Darch Erica. 2003. Unstratified Finds from Fox Hill, Badsey. SWR1872
WHEAS Finds Enquiry Form 06/03. Site 5

Associated Monuments

Awaiting WSM Monument record added during HBSMR data migration ... (To be determined Awaiting WSM No.)



Name: Unstratified Finds in 1999, Fox Hill, Badsey

WSM Reference WSM32622

Event Name Unstratified Finds in 1999, Fox Hill, Badsey

Dates 27/12/1999 - 27/12/1999, at some time (1999)

Project Details

Event/Activity Types

Find Interpretation/Findspot

Organisation that carried out the work - None Recorded

Finds and Environmental Data

Find No.	Type (quantity) and Date.	Material	Specialist Report
FWR2420	Pottery (1) (ROMAN 1ST CENTURY AD to 4TH CENTURY AD - 100 AD to 399 AD)	CLAY	No

Location

Grid Reference

SP 0833 4294 Sheet No. SP04SE

Administrative Areas

Civil Parish Badsey, Wychavon, Worcestershire

Description

Surface Finds identified as follows [1]

One sherd of Organic Tempered Severn Valley Ware (Fabric 12.1). This is from a Type 4 Storage Jar rim, 2nd to 4th century.

Sources

(1*) Record card: Darch Erica. 2003. Unstratified Finds from Fox Hill, Badsey. SWR1872
WHEAS Finds Enquiry Form 06/03. Site 7

Associated Monuments

Awaiting WSM Monument record added during HBSMR data migration ... (To be determined Awaiting WSM No.)



Name: Unstratified Finds in 2000, Fox Hill, Badsey

WSM Reference WSM32623

Event Name Unstratified Finds in 2000, Fox Hill, Badsey

Dates 26/01/2000 - 26/01/2000, at some time (2000)

Project Details

Event/Activity Types

Find Interpretation/Findspot

Organisation that carried out the work - None Recorded

Finds and Environmental Data

Find No.	Type (quantity) and Date.	Material	Specialist Report
FWR2419	Pottery (4) (ROMAN - 43 AD to 410 AD)	CLAY	No

Location

Grid Reference

SP 0876 4282 Sheet No. SP04SE

Administrative Areas

Civil Parish Badsey, Wychavon, Worcestershire
Civil Parish Bretforton, Wychavon, Worcestershire

Description

Surface finds identified as follows [1].
Four sherds of Severn Valley Ware (Fabric 12), includes three body sherds and one handle ,possibly from a tankard or flagon.

Sources

(1*) Record card: Darch Erica. 2003. Unstratified Finds from Fox Hill, Badsey. SWR1872
WHEAS Finds Enquiry Form 06/03. Site 8

Associated Monuments

Awaiting WSM Monument record added during HBSMR data migration ... (To be determined Awaiting WSM No.)



Name: Unstratified Finds in 2000, Fox Hill, Badsey

WSM Reference WSM32624

Event Name Unstratified Finds in 2000, Fox Hill, Badsey

Dates 30/01/2000 - 30/01/2000, at some time (2000)

Project Details

Event/Activity Types

Find Interpretation/Findspot

Organisation that carried out the work - None Recorded

Finds and Environmental Data

Find No.	Type (quantity) and Date.	Material	Specialist Report
FWR2418	Pottery (1) (ROMAN - 43 AD to 410 AD)	CLAY	No

Location

Grid Reference

SP 0856 4302 Sheet No. SP04SE

Administrative Areas

Civil Parish Badsey, Wychavon, Worcestershire
Civil Parish Bretforton, Wychavon, Worcestershire

Description

Surface finds of pottery were identified as follows. One sherd of Severn Valley Ware (Fabric 12) [1]. In gazetteer of key sites in thesis [2].

Sources

- (1*) Record card: Darch Erica. 2003. Unstratified Finds from Fox Hill, Badsey. SWR1872
WHEAS Finds Enquiry Form 06/03. Site 9
- (2*) Bibliographic reference: Moore, T. 2006. Iron Age Societies in the Severn-Cotswolds: Developing Narratives of Social and Landscape Change. SWR298
University of Durham PhD Thesis.

Associated Monuments

Awaiting WSM Monument record added during HBSMR data migration ... (To be determined Awaiting WSM No.)



Name: Unstratified Finds in 2000, Fox Hill, Badsey

WSM Reference WSM32625

Event Name Unstratified Finds in 2000, Fox Hill, Badsey

Dates 26/01/2000 - 26/01/2000, at some time (2000)

Project Details

Event/Activity Types

Find Interpretation/Findspot

Organisation that carried out the work - None Recorded

Finds and Environmental Data

Find No.	Type (quantity) and Date.	Material	Specialist Report
FWR2417	Pottery (2) (ROMAN - 43 AD to 410 AD)	CLAY	No

Location

Grid Reference

SP 0843 4281 Sheet No. SP04SE

Administrative Areas

Civil Parish Badsey, Wychavon, Worcestershire
Civil Parish Bretforton, Wychavon, Worcestershire

Description

The surface finds were identified as follows [1].
Two sherds of Severn Valley Ware (Fabric 12). One a base sherd

Sources

(1*) Record card: Darch Erica. 2003. Unstratified Finds from Fox Hill, Badsey. SWR1872
WHEAS Finds Enquiry Form 06/03. Site 10

Associated Monuments

Awaiting WSM Monument record added during HBSMR data migration ... (To be determined Awaiting WSM No.)



Name: Unstratified Finds in 2000, Fox Hill, Badsey

WSM Reference WSM32627

Event Name Unstratified Finds in 2000, Fox Hill, Badsey

Dates 23/01/2000 - 23/01/2000, at some time (2000)

Project Details

Event/Activity Types

Find Interpretation/Findspot

Organisation that carried out the work - None Recorded

Finds and Environmental Data

Find No.	Type (quantity) and Date.	Material	Specialist Report
FWR2412	Pottery (6-10) (ROMAN 1ST CENTURY AD to 4TH CENTURY AD - 50 AD to 400 AD)	CLAY	No
FWR2413	Pottery (1) (2ND CENTURY AD to 4TH CENTURY AD - 120 AD to 400 AD)	CLAY	No
FWR2414	TILE (1) (12TH CENTURY AD to 18TH CENTURY AD - 1200 AD to 1799 AD)	CERAMIC	No
FWR2415	Burnt Object (1)		No

Location

Grid Reference

SP 0856 4302 Sheet No. SP04SE

Administrative Areas

Civil Parish Badsey, Wychavon, Worcestershire
 Civil Parish Bretforton, Wychavon, Worcestershire

Description

Surface finds identified as follows [1].
 Eight sherds of Severn Valley Ware (Fabric 12), including two rims dating from 1st to 4th century.
 One sherd Black Burnished Ware (Fabric 22).
 One piece of tile, probably post-medieval or modern
 One burnt stone.

Sources

(1*) Record card: Darch Erica. 2003. Unstratified Finds from Fox Hill, Badsey. SWR1872
 WHEAS Finds Enquiry Form 06/03. Site 12

Associated Monuments

Awaiting WSM Monument record added during HBSMR data migration ... (To be determined Awaiting WSM No.)

WSM Reference WSM32864

Report prepared by Worcestershire HER. Tel
01905 765560 or email
archaeology@worcestershire.gov.uk.
Information valid for three months from date of
production.

Name: Possible Excavation in 1957 on land at Badsey
Manor, High Street, Badsey

WSM Reference WSM32864

Event Name Possible Excavation in 1957 on land at Badsey Manor, High Street, Badsey

Dates 01/01/1957 - 31/12/1957

Project Details**Event/Activity Types**

Archaeological Intervention/Excavation

Organisation that carried out the work - None Recorded

Finds and Environmental Data - None Recorded

Location**Grid Reference**

SP 0693 4341 Sheet No. SP04SE

Administrative Areas

Civil Parish Badsey, Wychavon, Worcestershire

Description

An excavation is said to have taken place in the grounds of the Manor House during 1957. The group were the "Birmingham Enterprise Club" who were on site for about 12 weeks. The main discovery seems to have been a deep laid drain about 100 yards behind the house. This was several feet in diameter and when broken into spurted water. [1]

Sources

(1*) Correspondence: Phillips Richard. 2003. Badsey Manor House.

SWR2163

Associated Monuments - None recorded

WSM Reference WSM33333



Report prepared by Worcestershire HER. Tel
01905 765560 or email
archaeology@worcestershire.gov.uk.
Information valid for three months from date of
production.

Name: Observation of Ground works in 2003 and 2005 at
Sewage Treatment Works

WSM Reference WSM33333

Event Name Observation of Ground works in 2003 and 2005 at Sewage Treatment Works

Dates 01/01/2003 - 31/12/2005, at some time (2003)

Project Details

Event/Activity Types

Archaeological Intervention/Watching Brief

Organisation that carried out the work - None Recorded

Finds and Environmental Data - None Recorded

Location

Grid Reference

SP 0664 4478 Sheet No. SP04SE

Administrative Areas

Civil Parish Badsey, Wychavon, Worcestershire
Civil Parish Offenham, Wychavon, Worcestershire

Description

The Watching Brief found no evidence of any significant archaeological features [1]

Sources

(1*) Bibliographic reference: Hancox Emma. 2005. Land at Severn Trent Sewage Treatment Works, Station Road, Blackminster. Birmingham Archaeology. SWR6612 [Download](#)

Associated Monuments - None recorded



Name: Excavation in 2004 at 25 High Street, Badsey

WSM Reference **WSM33517**

Event Name Excavation in 2004 at 25 High Street, Badsey

Dates 01/01/2004 - 31/12/2004, at some time (2004)

Project Details

Event/Activity Types

Archaeological Intervention/Excavation

Organisation that carried out the work - None Recorded

Finds and Environmental Data

Find No.	Type (quantity) and Date.	Material	Specialist Report
FWR8	LITHIC IMPLEMENT (1) (NEOLITHIC - 4000 BC to 2351 BC)		No
FWR9	BRICK (6-10) (POST MEDIEVAL to 20TH CENTURY AD - 1540 AD to 1901 AD)		No
FWR10	Pottery (>10) (POST MEDIEVAL to 20TH CENTURY AD - 1540 AD to 1901 AD)	CLAY	Yes
FWR11	Pottery (4) (19TH CENTURY AD to 21ST CENTURY AD - 1900 AD to 2050 AD)	CLAY	Yes
FWR12	Pottery (2) (ROMAN - 43 AD to 410 AD)	CLAY	Yes
FWR13	Pottery (1) (MEDIEVAL - 1066 AD to 1539 AD)	CLAY	Yes
FWR14	CLAY PIPE (SMOKING) (1) (POST MEDIEVAL to 20TH CENTURY AD - 1540 AD to 1901 AD)	CLAY	No
FWR1121	BRICK (1) (19TH CENTURY AD to 21ST CENTURY AD - 1900 AD to 2050 AD)		No
FWR1122	ROOF TILE (1) (19TH CENTURY AD to 21ST CENTURY AD - 1900 AD to 2050 AD)	CERAMIC	No
FWR1123	ROOF TILE (5) (POST MEDIEVAL to 20TH CENTURY AD - 1540 AD to 1901 AD)	CERAMIC	No
FWR1124	TILE (1) (MEDIEVAL - 1066 AD to 1539 AD)	CERAMIC	No
FWR1125	UNIDENTIFIED OBJECT (1)	IRON	No



Name: Excavation in 2004 at 25 High Street, Badsey

FWR1126	FLOOR TILE (1) (LATE IRON AGE to 2ND CENTURY AD - 1 AD to CERAMIC 103 AD)	No
FWR1127	UNIDENTIFIED OBJECT (1)	No
FWR9282	MAMMAL REMAINS (Unknown)	No

Location

Grid Reference

SP 0710 4315 Sheet No. SP04SE

Administrative Areas

Civil Parish Badsey, Wychavon, Worcestershire

Description

Fieldwork was undertaken in January 2004 and 840m² was stripped under archaeological supervision. The footprint of the new building was then excavated to a greater depth. A pit determined to be of modern origin was identified within which were the skeletal remains of a dog. The only other feature was a structure aligned east to west. It was of unmortared stone, two or three course high with no defined trench cut. A small fragment of blue lias with molded scroll work had been incorporated from its base. The church of St.James is adjacent. A single waste flint was recovered but it was from an unstratified context. Two small sherds of Roman pottery and a single sherd of medieval pottery were found, all residual. Also recovered was post-medieval and modern pottery. [1]

Sources

(1*) Bibliographic reference: Vaughan Tom. 2004. Archaeological Investigation at 25 High Street, Badsey. Archaeological Service - Worcestershire County Council. SWR9597 [Download](#)

Associated Monuments

WSM45913 Post-medieval pit and wall, 25 & 26 High Street, Badsey (Monument WSM45913)



Name: Watching Brief along High Street, Badsey

WSM Reference WSM33519

Event Name Watching Brief along High Street, Badsey

Dates 01/01/2003 - 31/12/2004, at some time (2003)

Project Details

Event/Activity Types

Archaeological Intervention/Watching Brief

Organisation that carried out the work - None Recorded

Finds and Environmental Data - None Recorded

Location

Grid Reference

SP 0703 4313 Sheet No. SP04SE

Administrative Areas

Civil Parish Badsey, Wychavon, Worcestershire

Description

Watching Brief undertaken by WHEAS between December 2003 and February 2004 under project P 2415. No significant archaeological features were found but a series of compacted gravel layers were noted. A red brick drain ran along the west side of the street [1]

Sources

(1*) Bibliographic reference: Vaughan Tom. 2004. Archaeological Watching Brief at High Street, Badsey. Archaeological Service - Worcestershire County Council. SWR9626 [Download](#)

Associated Monuments - None recorded



Name: Evaluation in 2005 at Bowers Hill Equestrian Centre, Badsey

WSM Reference WSM34484

Event Name Evaluation in 2005 at Bowers Hill Equestrian Centre, Badsey

Dates 01/01/2005 - 31/12/2005, at some time (2005)

Project Details

Event/Activity Types

Archaeological Intervention/Evaluation

Organisation that carried out the work - None Recorded

Finds and Environmental Data

Find No.	Type (quantity) and Date.	Material	Specialist Report
FWR2095	Pottery (1) (19TH CENTURY AD to 21ST CENTURY AD - 1900 AD to 2050 AD)	CLAY	No
FWR2096	Pottery (2) (POST MEDIEVAL to 20TH CENTURY AD - 1540 AD to 1901 AD)	CLAY	No
FWR2097	Pottery (1) (MEDIEVAL - 1066 AD to 1539 AD)	CLAY	Yes
FWR2098	TILE (1) (12TH CENTURY AD to 18TH CENTURY AD - 1200 AD to 1799 AD)	CERAMIC	No
FWR2099	UNIDENTIFIED OBJECT (1)	CERAMIC	No

Location

Grid Reference

SP 0897 4169 Sheet No. SP04SE

Administrative Areas

Civil Parish Badsey, Wychavon, Worcestershire
 Civil Parish Bretforton, Wychavon, Worcestershire

Description

The archaeological evidence suggests that prehistoric and Roman activity in the area represented by the abundant cropmarks surrounding the site did not occur in the proposed area of development. There was no activity on the site until the later medieval period, and only a low level of activity in the 18th – 19th centuries. The sherds of pottery recovered likely represent the manuring of the field with muck containing domestic rubbish. The abundance of modern material in the topsoil represents continued and present use of the site as agricultural farmland [1].

Sources

(1*) Bibliographic reference: Milward, Jon. 2006. Archaeological Evaluation at Bowers Hill Equestrian Centre, Badsey, Worcestershire. Archaeological Service - Worcestershire County Council. SWR5271 [Download](#)

Associated Monuments - None recorded



Name: Metal Detecting in 2005 at Blackminster Sewage Treatment Works, Blackminster

WSM Reference WSM34718

Event Name Metal Detecting in 2005 at Blackminster Sewage Treatment Works, Blackminster

Dates 01/01/2005 - 31/12/2005, at some time (2005)

Project Details

Event/Activity Types

Field Survey/Geophysical/Metal Detector Survey

Organisation that carried out the work - None Recorded

Finds and Environmental Data

Find No.	Type (quantity) and Date.	Material	Specialist Report
FWR2065	UNIDENTIFIED OBJECT (Unknown) (19TH CENTURY AD to 21ST CENTURY AD - 1900 AD to 2005 AD)	METAL	No
FWR2066	UNIDENTIFIED OBJECT (6-10) (19TH CENTURY AD to 21ST CENTURY AD - 1900 AD to 2005 AD)	LEAD	No
FWR2067	UNIDENTIFIED OBJECT (2) (19TH CENTURY AD to 21ST CENTURY AD - 1900 AD to 2005 AD)	COPPER ALLOY	No
FWR2068	UNIDENTIFIED OBJECT (1) (19TH CENTURY AD to 21ST CENTURY AD - 1900 AD to 2005 AD)	IRON	No

Location

Grid Reference

SP 0665 4476 Sheet No. SP04SE

Administrative Areas

Civil Parish Badsey, Wychavon, Worcestershire

Description

Only modern insignificant finds, but this could be due to the fact that the survey area contained a fair amount of disturbed ground [1]

Sources

(1*) Bibliographic reference: Hancox Emma. 2005. Land at Severn Trent Sewage Treatment Works, Station Road, Blackminster. Birmingham Archaeology. p5 SWR6612 [Download](#)

Associated Monuments - None recorded



Name: Surface finds, Glebe Farm, Badsey

WSM Reference WSM34730

Event Name Surface finds, Glebe Farm, Badsey

No dates recorded

Project Details

Event/Activity Types

Find Interpretation/Findspot

Organisation that carried out the work - None Recorded

Finds and Environmental Data

Find No.	Type (quantity) and Date.	Material	Specialist Report
FWR421	Pottery (Unknown) (ROMAN - 43 AD to 410 AD)	CLAY	No
FWR422	Pottery (Unknown) (IRON AGE - 800 BC to 42 AD)	CLAY	No
FWR1977	Burnt Object (Unknown) (EARLY IRON AGE to ROMAN 5TH CENTURY AD - 800 BC to 410 AD)		No
FWR1978	COIN (1) (ROMAN - 43 AD to 410 AD)	METAL	No
FWR1979	WORKED OBJECT (1) (EARLY IRON AGE to ROMAN 5TH CENTURY AD - 800 BC to 410 AD)		No

Location

Grid Reference

SP 0848 4277 Sheet No. SP04SE

Administrative Areas

Civil Parish Badsey, Wychavon, Worcestershire

Description

Cox site 3. A number of Romano-British finds- Grey and Black pottery, pot boilers, coin of Constantine, spindle whorl, and a bone spoon. Also Iron-Age pottery. [1]

Sources

(1*) Bibliographic reference: Cox, B G. 1967. Romano-British Occupation Sites in the Vale of Evesham. Vale of Evesham Historical Society Vol.1. SWR2018

Associated Monuments

Awaiting WSM Monument record added during HBSMR data migration ... (To be determined Awaiting WSM No.)

**Name:** Romano-British finds in Badsey Fields, Badsey.

WSM Reference WSM34731**Event Name** Romano-British finds in Badsey Fields, Badsey.**No dates recorded**

Project Details**Event/Activity Types**

Find Interpretation/Findspot

Organisation that carried out the work - None Recorded

Finds and Environmental Data

Find No.	Type (quantity) and Date.	Material	Specialist Report
FWR423	Pottery (Unknown) (ROMAN - 43 AD to 410 AD)	CLAY	No
FWR424	UNIDENTIFIED OBJECT (Unknown) (ROMAN - 43 AD to 410 AD)		No
FWR1975	WORKED OBJECT (Unknown) (ROMAN - 43 AD to 410 AD)	STONE	No
FWR1976	COIN (Unknown) (ROMAN - 43 AD to 410 AD)	METAL	No
FWR9388	HUMAN REMAINS (Unknown) (ROMAN - 43 AD to 410 AD)	BONE	No

Location**Grid Reference**

SP 0832 4354 Sheet No. SP04SE

Administrative Areas

Civil Parish Badsey, Wychavon, Worcestershire

Description

Site 6 in Cox 1967. One skeleton, pottery incl amphora and samian. Coins Nena-Allectus. Occulists stamp. Brooches, Buckles. Flue tile, frags of querns, pot boilers and shetstones. Pottery in Almonry Museum, Skeleton and buckle in Worcester City Museum.[1]

Sources

(1*) Bibliographic reference: Cox, B G. 1967. Romano-British Occupation Sites in the Vale of Evesham. Vale of Evesham Historical Society Vol.1. SWR2018

Associated Monuments

WSM02721 Romano-British Occupation, Badsey Fields (Monument WSM02721)



Name: Desk Based Assessment in 2006, Honeybourne to
Wormington Section, Gas Pipeline

WSM Reference WSM35055

Event Name Desk Based Assessment in 2006, Honeybourne to Wormington Section, Gas Pipeline

Dates 01/01/2006 - 31/12/2006, at some time (2006)

Project Details

Event/Activity Types

Desk Based Assessment/Assessment

Organisation that carried out the work - None Recorded

Finds and Environmental Data - None Recorded

Location

Grid Reference

SP 0768 3970 Sheet No. SP03NE

Administrative Areas

Civil Parish	Aston Somerville, Wychavon, Worcestershire
Civil Parish	Badsey, Wychavon, Worcestershire
Civil Parish	Bretforton, Wychavon, Worcestershire
Civil Parish	Broadway, Wychavon, Worcestershire
Civil Parish	Childswickham, Wychavon, Worcestershire
Civil Parish	Honeybourne, Wychavon, Worcestershire
Civil Parish	Wickhamford, Wychavon, Worcestershire

Description

Desk Based Assessment in 2006 by Cotswold Archaeology along line of pipeline. A one kilometre wide corridor was used and a judgement made of archaeological sensitivity of all recorded features noted in the county's HER at the time of study [1].

Sources

(1*) Bibliographic reference: Morton, Richard. 2006. Honeybourne, Worcestershire SWR166 to Wormington, Gloucestershire Gas Pipeline.. Cotswold Archaeology.

Associated Monuments - None recorded

WSM Reference WSM35524



Report prepared by Worcestershire HER. Tel
01905 765560 or email
archaeology@worcestershire.gov.uk.
Information valid for three months from date of
production.

Name: Survey in 2004 of Burial Registers, Interments and
Monumental Inscriptions,

WSM Reference WSM35524

Event Name Survey in 2004 of Burial Registers, Interments and Monumental Inscriptions,

Dates 01/01/2004, post (2004)

Project Details

Event/Activity Types

Field Survey/Measured

Organisation that carried out the work - None Recorded

Finds and Environmental Data - None Recorded

Location

Grid Reference

SP 0711 4311 Sheet No. SP04SE

Administrative Areas

Civil Parish Badsey, Wychavon, Worcestershire

Description

Survey carried out in 2004 and includes graveyard plan and photographs of church. Comprehensive notes and transcriptions of all headstones etc. An updated version is available from the Badsey Local History Group [1].

Sources

(1*) Bibliographic reference: Stewart, Peter. 2004. A Survey of the Burial Registers, Interments and Monumental Inscriptions, St.James' Church, Badsey. Private Individual. SWR10258

Associated Monuments

WSM02747 Church of St.James, High Street, Badsey (Building WSM02747)

WSM35523 Churchyard, Church of St.James, Badsey (Monument WSM35523)



Name: Evaluation in 2006, Land off Badsey Field Lane,
Badsey

WSM Reference WSM36080

Event Name Evaluation in 2006, Land off Badsey Field Lane, Badsey

Dates 01/01/2006 - 31/12/2006, at some time (2006)

Project Details

Event/Activity Types

Archaeological Intervention/Evaluation

Organisation that carried out the work - None Recorded

Finds and Environmental Data - None Recorded

Location

Grid Reference

SP 0738 4299 Sheet No. SP04SE

Administrative Areas

Civil Parish Badsey, Wychavon, Worcestershire

Description

Field Evaluation carried out by 110 Archaeology in advance of the submission of a planning application for a residential development. No deposits, artefacts or ecofacts of significance identified. The remains of undated plough furrows were the only archaeological feature noted.[1][2]

Sources

- | | |
|--|---------|
| (1*) Unpublished document: 110 Archaeology. December 200. Archaeological Evaluation of Land Off Badsey Fields Land, Badsey Worcestershire.. 110 Archaeology. | SWR4560 |
| (2) Planning Application: Various. 2008. Information gained from planning application 2008. Malvern Hills District Council. W/08/1621 | SWR4504 |

Associated Monuments - None recorded



Name: Unstratified Dobunnic Coin in 1934, Fox Hill, Badsey

WSM Reference WSM40399

Event Name Unstratified Dobunnic Coin in 1934, Fox Hill, Badsey

Dates 01/01/1934, post (1934)

Project Details

Event/Activity Types

Find Interpretation/Findspot

Organisation that carried out the work - None Recorded

Finds and Environmental Data

Find No.	Type (quantity) and Date.	Material	Specialist Report
FWR6955	COIN (1) (IRON AGE - 800 BC to 42 AD)	SILVER	No

Location

Grid Reference

SP 0844 4303 Sheet No. SP04SE

Administrative Areas

Civil Parish Badsey, Wychavon, Worcestershire

Description

Silver Dobunnic coin. Found in 1934.[1]

Western type. Obverse: head, Reverse: horse.[2]

Sources

- (1*) Bibliographic reference: de Jersey, Philip. 1994. Gazeteer of Find Spots of Dobunnic Coins. Oxford University Committee for Archaeology. SWR351
- (2*) Bibliographic reference: Smith, C.N.S.. 1957. A catalogue of the Prehistoric finds from Worcestershire. Transactions of the Worcestershire Archaeological Society. SWR1935

Associated Monuments

Awaiting WSM Monument record added during HBSMR data migration ... (To be determined Awaiting WSM No.)



Name: Watching Brief in 2010, The Bungalow, Station Road, Blackminster

WSM Reference WSM41754

Event Name Watching Brief in 2010, The Bungalow, Station Road, Blackminster

Dates 01/01/2009 - 31/12/2010, at some time (2009)

Project Details

Event/Activity Types

Archaeological Intervention/Watching Brief

Organisation that carried out the work

Worcestershire Historic Environment and Archaeology Service

Finds and Environmental Data - None Recorded

Location

Grid Reference

SP 0711 4471 Sheet No. SP04SE

Administrative Areas

Civil Parish Badsey, Wychavon, Worcestershire

Description

An archaeological watching brief was undertaken at The Bungalow, Station Road, Blackminster, Badsey, Worcestershire (NGR SP 071 447; HER ref. WSM41754). The site strip revealed a full, albeit shallow, soil sequence to the natural matrix. No significant archaeological features, layers, horizons, structures or artefacts were identified. All finds were of modern date. It is considered that the site has not been subject to intensive occupation at any stage prior to the present development, such that the Roman and Anglo-Saxon activity identified in the vicinity did not extend into the area of the present site.[1]

Sources

(1*) Unpublished document: Curran, E. Vaughan, T.. 2010. Archaeological Watching Brief at The Bungalow, Station Road, Blackminster, Badsey. Archaeological Service - Worcestershire County Council. SWR12816 [Download](#)

Associated Monuments - None recorded



Name: Watching Brief in 2010, Bowers Hill Farm, Badsey

WSM Reference WSM42108

Event Name Watching Brief in 2010, Bowers Hill Farm, Badsey

Dates 01/01/2010 - 31/12/2010, at some time (2010)

Project Details

Event/Activity Types

Archaeological Intervention/Watching Brief

Organisation that carried out the work - None Recorded

Finds and Environmental Data - None Recorded

Location

Grid Reference

SP 0854 4203 Sheet No. SP04SE

Administrative Areas

Civil Parish Badsey, Wychavon, Worcestershire

Description

In March and April 2010, archaeological recording was carried out by 110 Archaeology at Bowers Hill Farm, Bowers Hill, Badsey, Worcs during the construction of a single-story stable block, two story garage block, horse walker, menage and new access. The results showed that no significant archaeological deposits were present within development areas. The base of the excavation comprised the surface of the olive clay natural representing a post-glacial deposit. Some lenses of blue lias clay were observed within the stripped area, but there were no natural features such as tree throw holes that would suggest that the area was once wooded. There was also an absence of residual finds pre-dating the 20th century from the excavations that might point to earlier activity within the development or on the edge of the site. Bowers Hill farm lies in an area where a number of aerial photographs have identified cropmarks to the north of the farm suggesting prehistoric and Roman activity in the area. Overall the evidence shows that no archaeological deposits associated with these cropmark features lie within the developed areas.[1]

Sources

- (1) Unpublished document: Cook, S.. 2010. Archaeological Recording - Bowers Hill Farm, Bowers Hill, Badsey, Worcestershire. 110 Archaeology. SWR12318

Associated Monuments - None recorded

WSM Reference WSM45801



Report prepared by Worcestershire HER. Tel
01905 765560 or email
archaeology@worcestershire.gov.uk.
Information valid for three months from date of
production.

Name: Ongoing Work - Watching Brief in 2011, The
Bungalow, Station Road, Blackminster

WSM Reference WSM45801

Event Name Ongoing Work - Watching Brief in 2011, The Bungalow, Station Road, Blackminster

Dates

Project Details

Event/Activity Types

Archaeological Intervention/Watching Brief

Organisation that carried out the work

Worcestershire Historic Environment and Archaeology Service

Finds and Environmental Data - None Recorded

Location

Grid Reference

SP 0711 4471 Sheet No. SP04SE

Administrative Areas

Civil Parish Badsey, Wychavon, Worcestershire

Description

Number issued to WHEAS 05-07-2011

Sources - None recorded

Associated Monuments - None recorded

**Name:** Strip and Record in 2011, Bowers Hill Farm, Badsey**WSM Reference** WSM46040**Event Name** Strip and Record in 2011, Bowers Hill Farm, Badsey**Dates** 14/09/2011 - 30/09/2011, at some time (2011)**Project Details****Event/Activity Types**

Archaeological Intervention/Excavation/Strip and Record

Organisation that carried out the work

Mike Napthan Archaeology

Finds and Environmental Data

Find No.	Type (quantity) and Date.	Material	Specialist Report
FWR11825	Pottery (1) (ROMAN 1ST CENTURY AD - 43 AD to 100 AD)	POTTERY	Yes
FWR11826	BRICK (Small quantity) (19TH CENTURY AD - 1801 AD to 1900 AD)	FIRED CLAY	No
FWR11827	TILE (Small quantity) (19TH CENTURY AD - 1801 AD to 1900 AD)	FIRED CLAY	No

Location**Grid Reference**

SP 0864 4192 Sheet No. SP04SE

Administrative Areas

Civil Parish Badsey, Wychavon, Worcestershire

Description

An archaeologically controlled site strip was undertaken at School Cottage, Bowers Hill, Badsey Worcestershire in September 2011 by Mike Napthan Archaeology. The project was intended to provide a full record of buried deposits prior to construction of a ménage. The project produced no finds of note, only one small and abraded sherd of Roman pottery being recovered. The new ménage lies on the line of a former headland within one of the common fields of Badsey "Bullybrook Field", but other than the headland there is little remaining trace of the former medieval ridge and furrow in this part of the field. The Bowers Hill farmstead to the north was created following the enclosure of the common fields of Badsey in 1812, and was described as "newly built and erected by ... John Slatter" in a conveyance of 1818. The stripping of the site exposed no archaeologically significant features, and indeed very few more recent intrusions. The paucity of artefacts of all periods probably reflects a long period as pasture and as orchard during the early-mid 20th Century.[1]

Sources

(1*) Unpublished document: Napthan, M.. 2011. Archaeological works during creation of a new ménage at School Cottage, Bowers Hill Farm, Badsey, Worcestershire. SWR20414

Associated Monuments - None recorded

WSM Reference WSM46069



Report prepared by Worcestershire HER. Tel
01905 765560 or email
archaeology@worcestershire.gov.uk.
Information valid for three months from date of
production.

Name: Ongoing Work: Watching Brief on a pipeline at
Blackminster, Evesham

WSM Reference WSM46069

Event Name Ongoing Work: Watching Brief on a pipeline at Blackminster, Evesham

Dates

Project Details

Event/Activity Types

Archaeological Intervention/Watching Brief

Organisation that carried out the work

Wessex Archaeology

Finds and Environmental Data - None Recorded

Location

Grid Reference

SP 0695 4454 Sheet No. SP04SE

Administrative Areas

Civil Parish Badsey, Wychavon, Worcestershire

Civil Parish Offenham, Wychavon, Worcestershire

Description

Number issued to Richard Milwain, Wessex Archaeology on 01/12/2011

Sources - None recorded

Associated Monuments - None recorded

**Name:** Evaluation at Brewers Lane, Badsey

WSM Reference **WSM46441****Event Name** Evaluation at Brewers Lane, Badsey**Dates** 01/05/2012 - 31/05/2012

Project Details**Event/Activity Types**

Archaeological Intervention/Evaluation

Organisation that carried out the work

Headland Archaeology

Finds and Environmental Data - None Recorded**Location****Grid Reference**

SP 0723 4333 Sheet No. SP04SE

Administrative Areas

Civil Parish Badsey, Wychavon, Worcestershire

Description

An evaluation in May 2012 was undertaken by Headland Archaeology Ltd on land adjacent to Brewer's Lane, Badsey. Five trenches were excavated. Trenches 1, 2, 3 & 5 contained no evidence for archaeological activity. Topsoil was removed to reveal a natural deposit of glacial head at a depth of 0.25–0.4m.

The natural material varied in character across the site but was predominantly a grey/light brown heavy clay with patches of orange clayey gravel dispersed throughout. Trench 4 was positioned to locate the farm buildings present on the 1904 OS map and a line of three post holes was revealed on an east-west orientation. The post holes each measured 0.2m in diameter and contained the broken bases of wooden posts. The posts appear to have been packed with a heavy clay. Post hole was excavated and the wooden post continued below this depth but could not be removed. No dating evidence was recovered. To the east of the post hole alignment were two linear features contained fragments of a 20th century stoneware jar, suggesting modern disturbance of the site. The evaluation revealed evidence for ridge and furrow agriculture also in trench 4 and post holes which are likely to relate to the farm buildings identified on the second edition Ordnance Survey map. The water well to the south of trench 4 is also likely to relate to the farm building complex. The good preservation of the wooden posts suggests a later date of 19th to 20th century. The conclusion was that these post holes represented the 19th century/20th century farm buildings showing on the OS map of 1904. [1]

Sources

- (1) Unpublished document: Kimber, Mike. 2012. Land Adjacent to Brewer's Lane, SWR21711 [Download](#)
Badsey. Headland Archaeology Ltd.

Associated Monuments - None recorded



Name: Archaeological Evaluation on Land at 52 Bretforton
Road, Badsey

WSM Reference WSM48205

Event Name Archaeological Evaluation on Land at 52 Bretforton Road, Badsey

Dates 19/02/2013 - 22/11/2013, between

Project Details

Event/Activity Types - None recorded

Organisation that carried out the work

Cotswold Archaeology

Finds and Environmental Data

Find No.	Type (quantity) and Date.	Material	Specialist Report
FWR12818	Pottery (4) (IRON AGE - 800 BC to 42 AD)	POTTERY	No
FWR12819	Pottery (1) (POST MEDIEVAL - 1540 AD to 1900 AD)	POTTERY	No
FWR12820	CERAMIC (1) (POST MEDIEVAL - 1540 AD to 1900 AD)	CERAMIC	No
FWR12822	MAMMAL REMAINS (>10)	BONE	No

Location

Grid Reference

SP 0752 4369 Sheet No. SP04SE

Administrative Areas

Civil Parish Badsey, Wychavon, Worcestershire

Description

An archaeological evaluation was undertaken by Cotswold Archaeology in February 2013 at Land at Bretforton Road, Badsey, Worcestershire. Sixteen trenches were excavated. A ditch terminal and a pit/ditch terminal containing quantities of probable Iron Age pottery and animal bone were identified to the east of site. Although these features are suggestive of settlement activity, no other contemporary features were identified during the evaluation making further interpretation unreliable. An undated pit/posthole and an undated ditch were identified in in the north-western corner of site.

Sources

Unpublished document: sheldon, S. 2013. Archaeological Evaluation on Land at 52 Bretforton Road, Badsey. SWR22511

Associated Monuments - None recorded

WSM Reference WSM49783



Report prepared by Worcestershire HER. Tel
01905 765560 or email
archaeology@worcestershire.gov.uk.
Information valid for three months from date of
production.

Name: Ongoing Work: Programme of Archaeological Works
in 2013 on Land West of Banks Road, Badsey

WSM Reference WSM49783

Event Name Ongoing Work: Programme of Archaeological Works in 2013 on Land West of Banks Road,
Badsey

Dates

Project Details

Event/Activity Types - None recorded

Organisation that carried out the work

Cotswold Archaeology

Finds and Environmental Data - None Recorded

Location

Grid Reference

SP 0718 4380 Sheet No. SP04SE

Administrative Areas

Civil Parish Badsey, Wychavon, Worcestershire

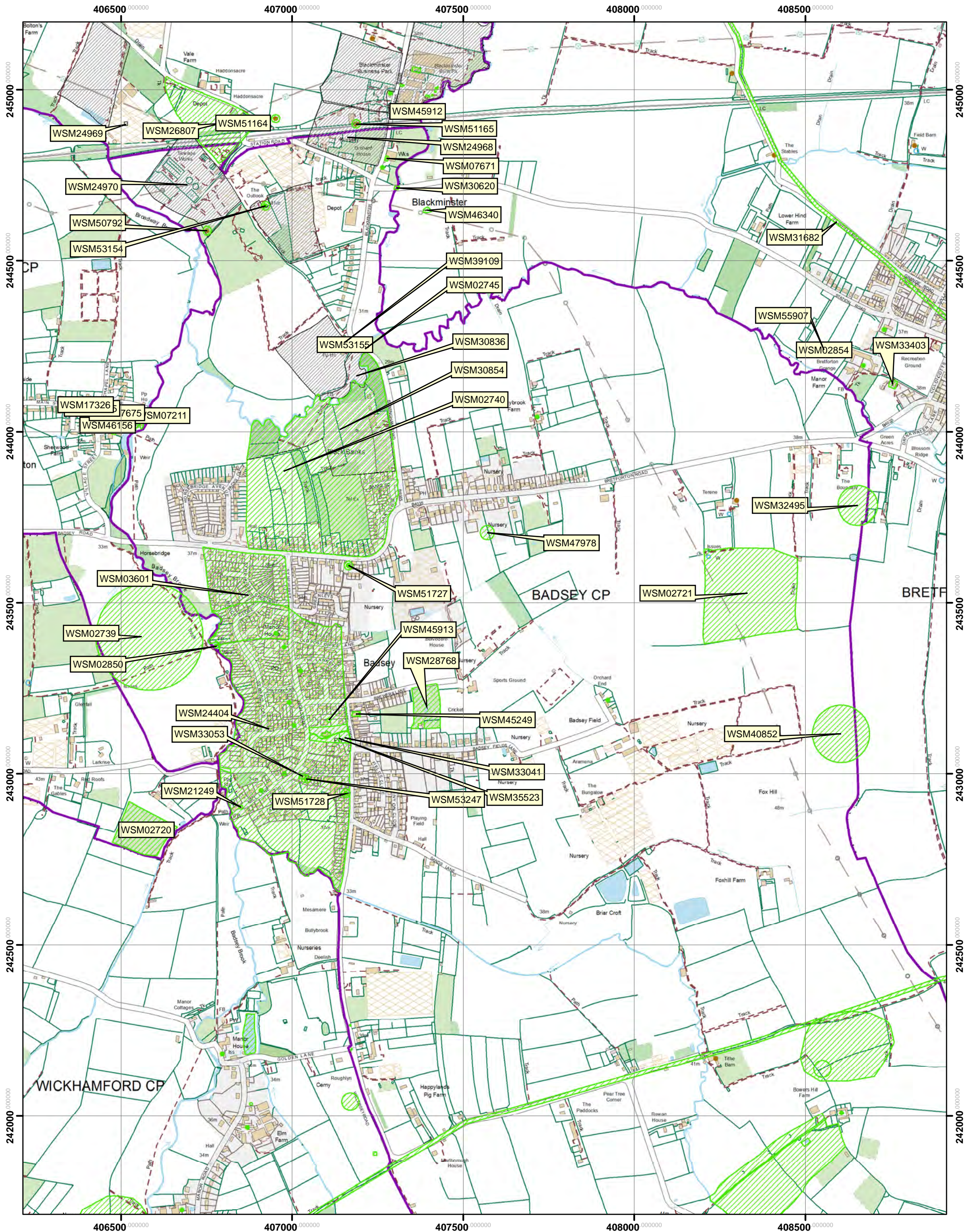
Description

WSM number issued to Cotswold Archaeology with standard 500m report for ongoing works.

Sources - None recorded

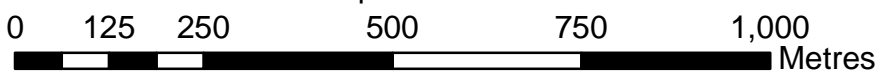
Associated Monuments - None recorded

Archaeological Sites in Badsey Parish

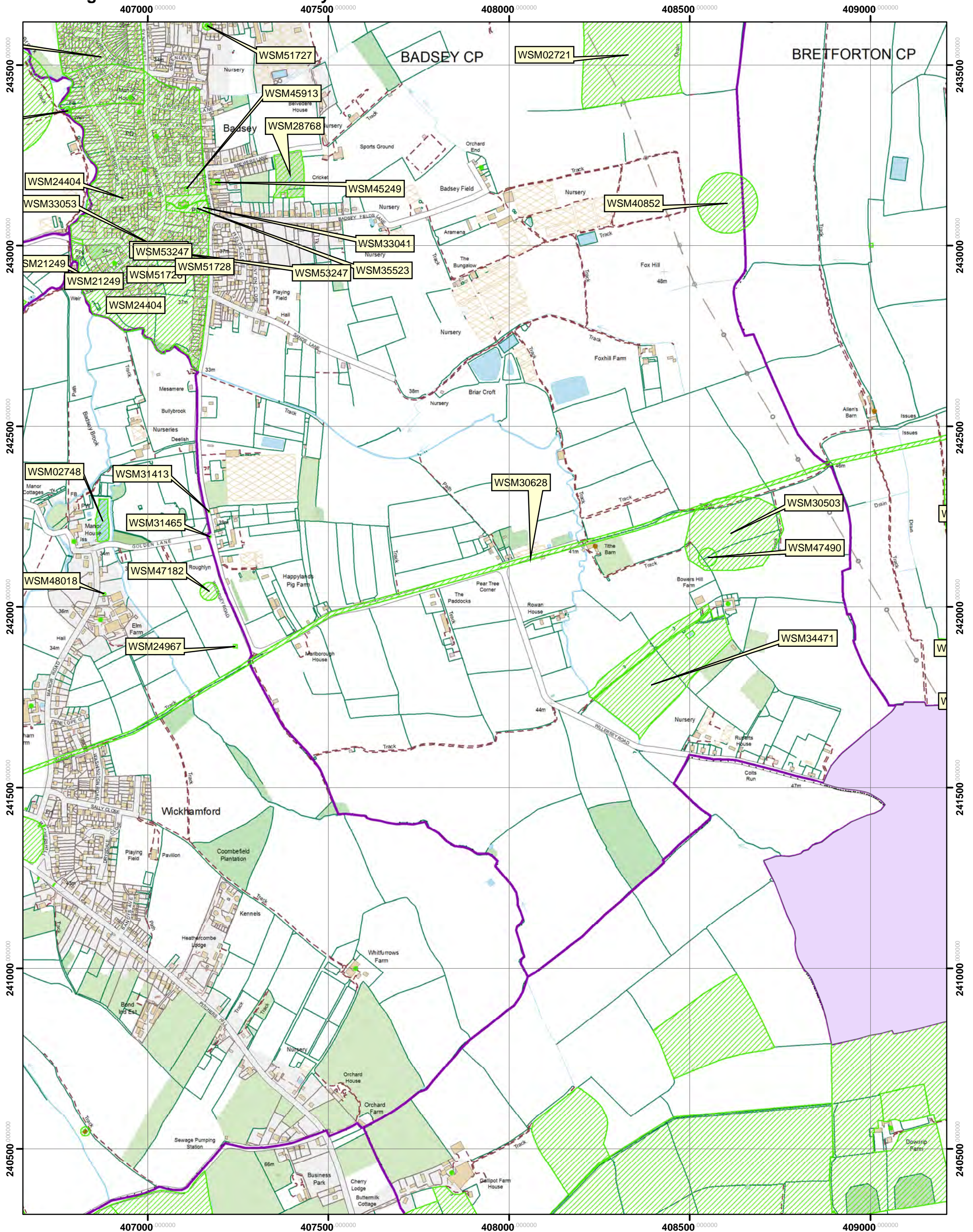


1:10,000

when printed on A3

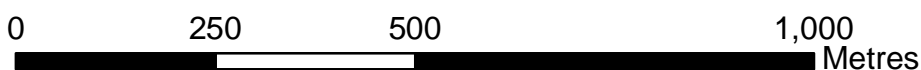


Archaeological Events/Activities Badsey Parish South

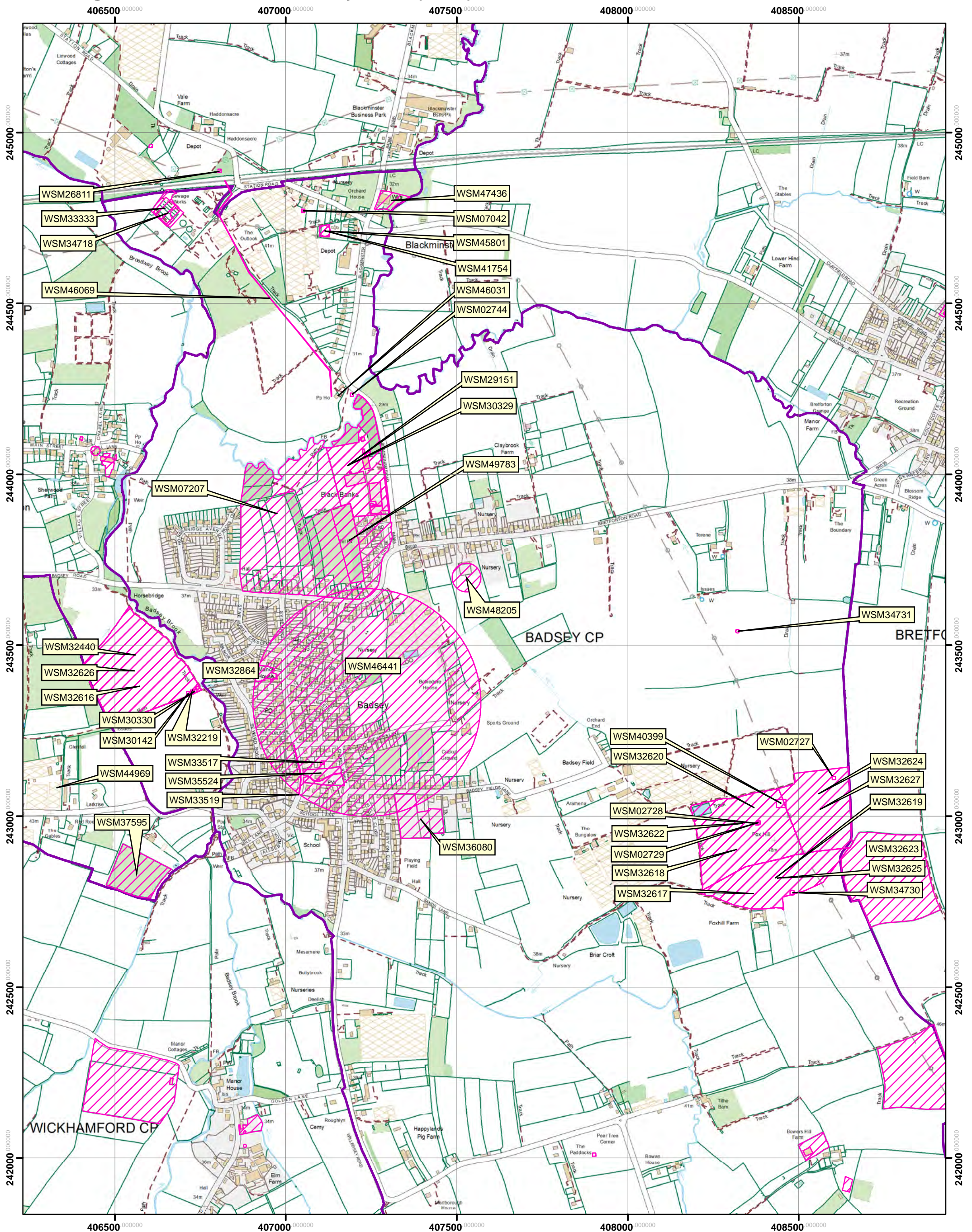


1:9,468

when printed on A3



Archaeological Events/Activities in Badsey Parish (North)

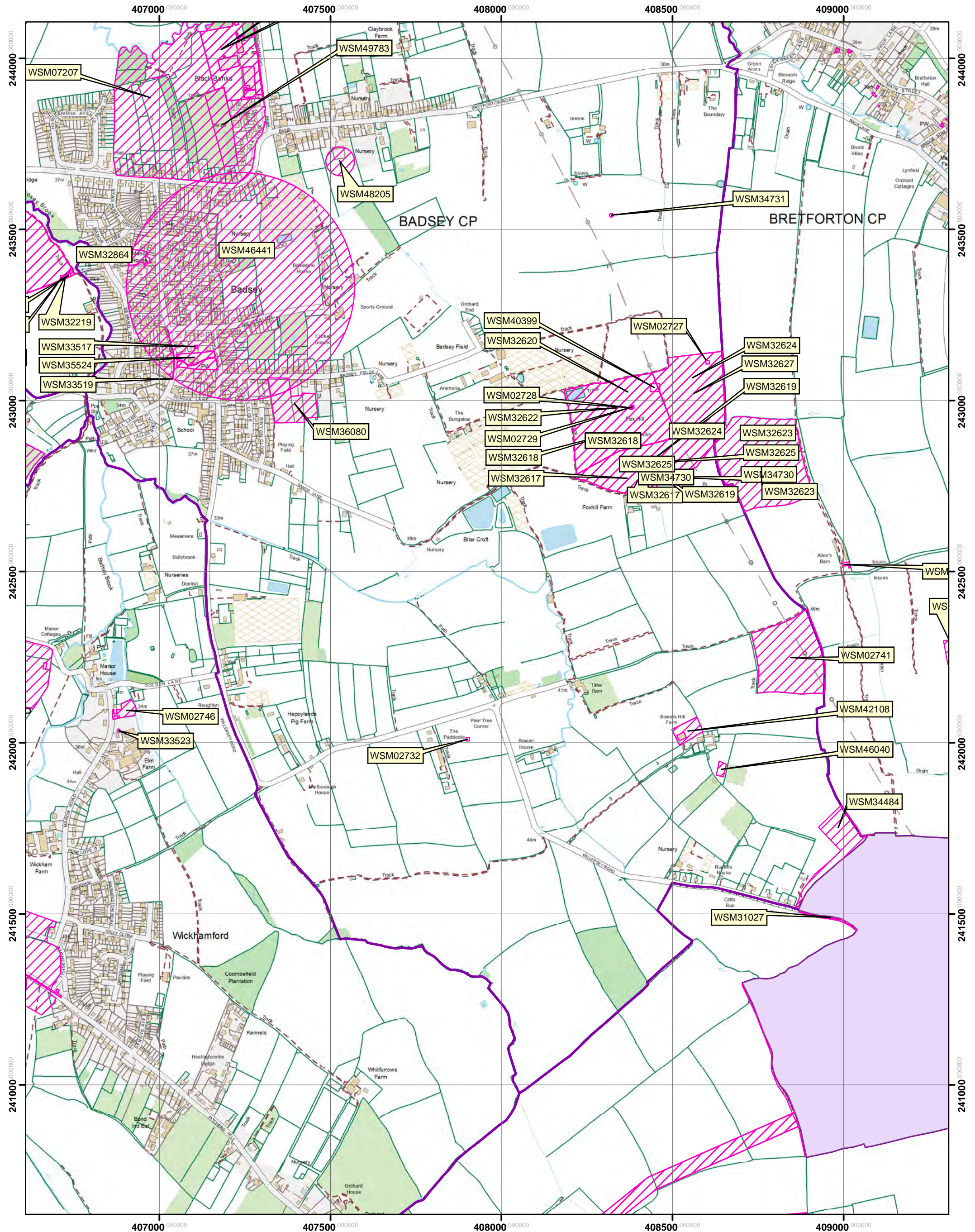


1:10,000

when printed on A3

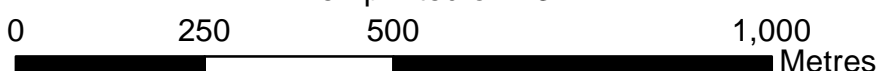


BADSEY EVENTS/ACTIVITIES MAP NORTH

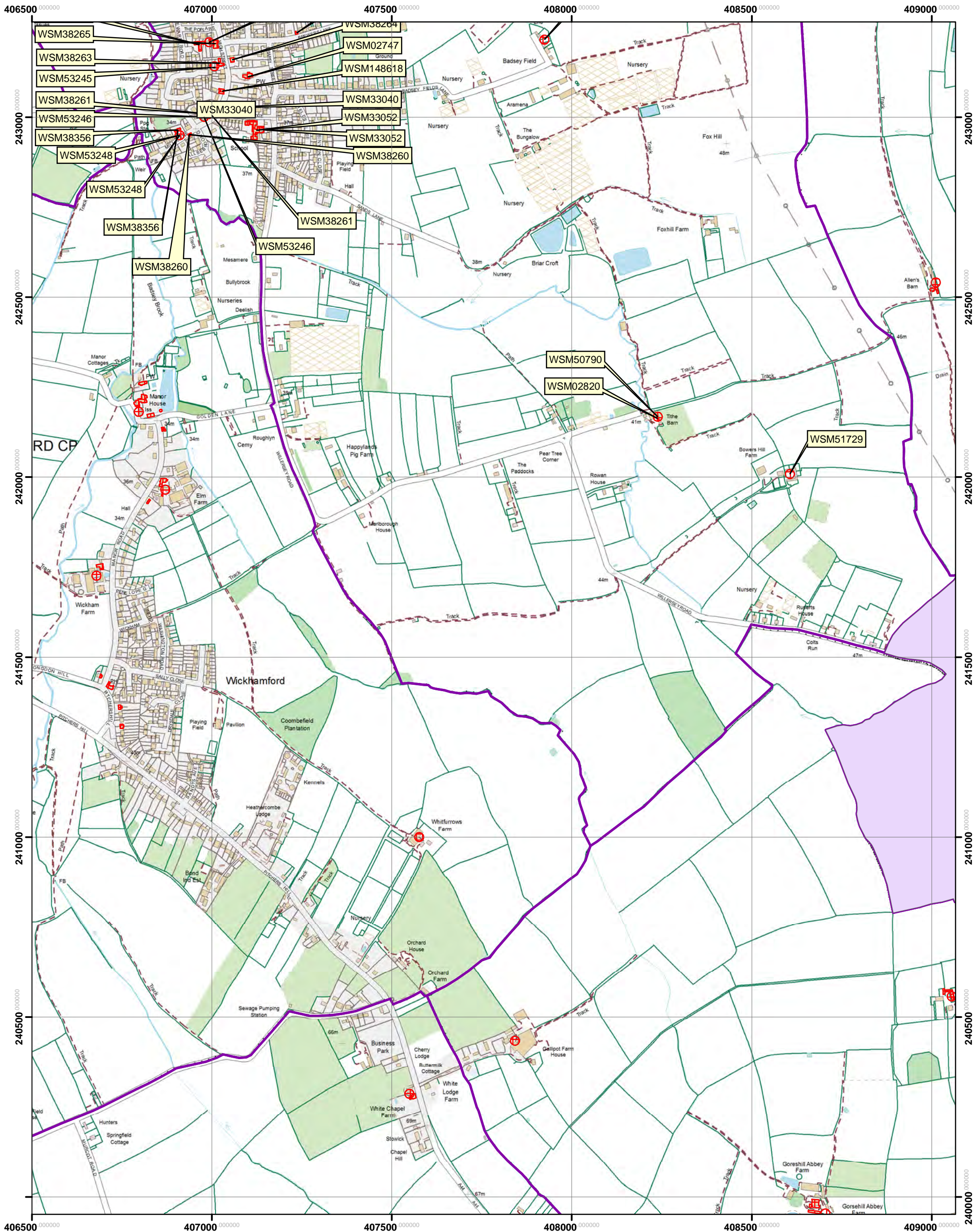


1:10,000

when printed on A3




Badsey Buildings and Placenames South



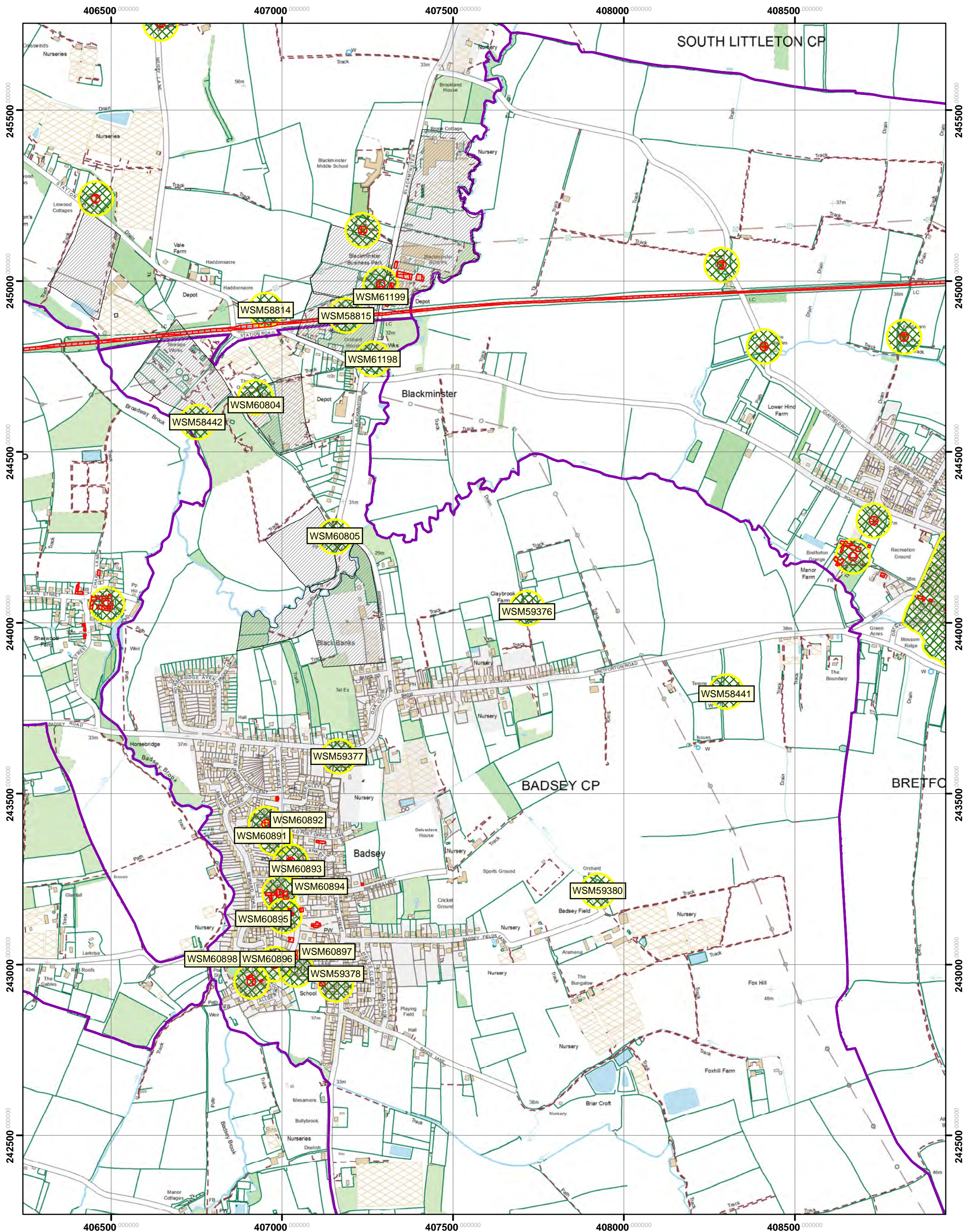
1:9,507

when printed on A3



The Hive, Sawmill Walk, The Butts,
Worcester. WR1 3PB
Telephone 01905 765560

HISTORIC FARMS AND FARMSTEADS IN BADSEY North



1:10,000

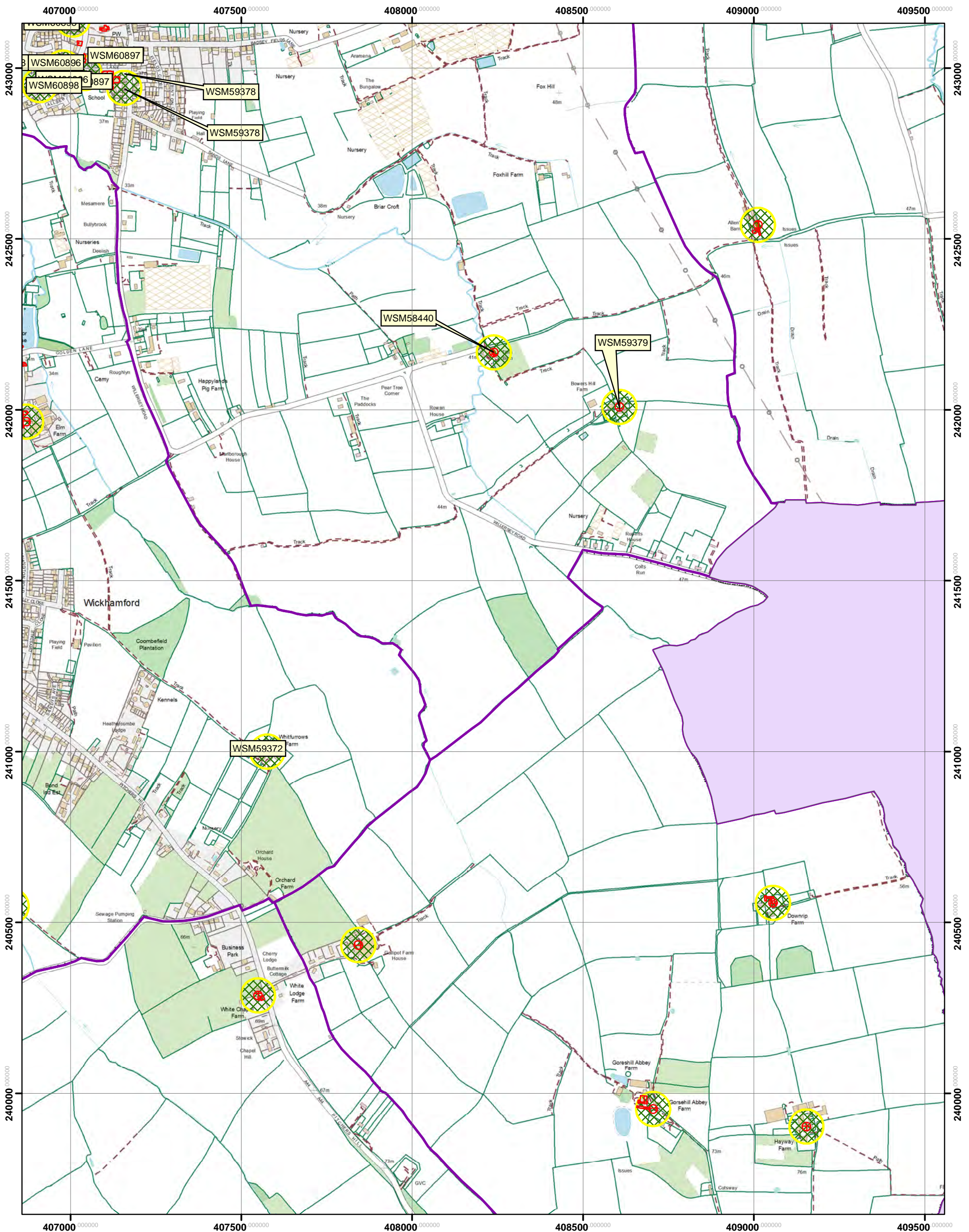
when printed on A3

© Crown copyright and database rights 2013 Ordnance Survey 100024230. 0 125 250 500 750 1,000 Metres



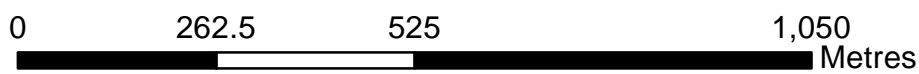
The Hive, Sawmill Walk, The Butts,
Worcester. WR1 3PB
Telephone 01905 765560

HISTORIC FARMS AND FARMSTEADS IN BADSEY South



1:10,000

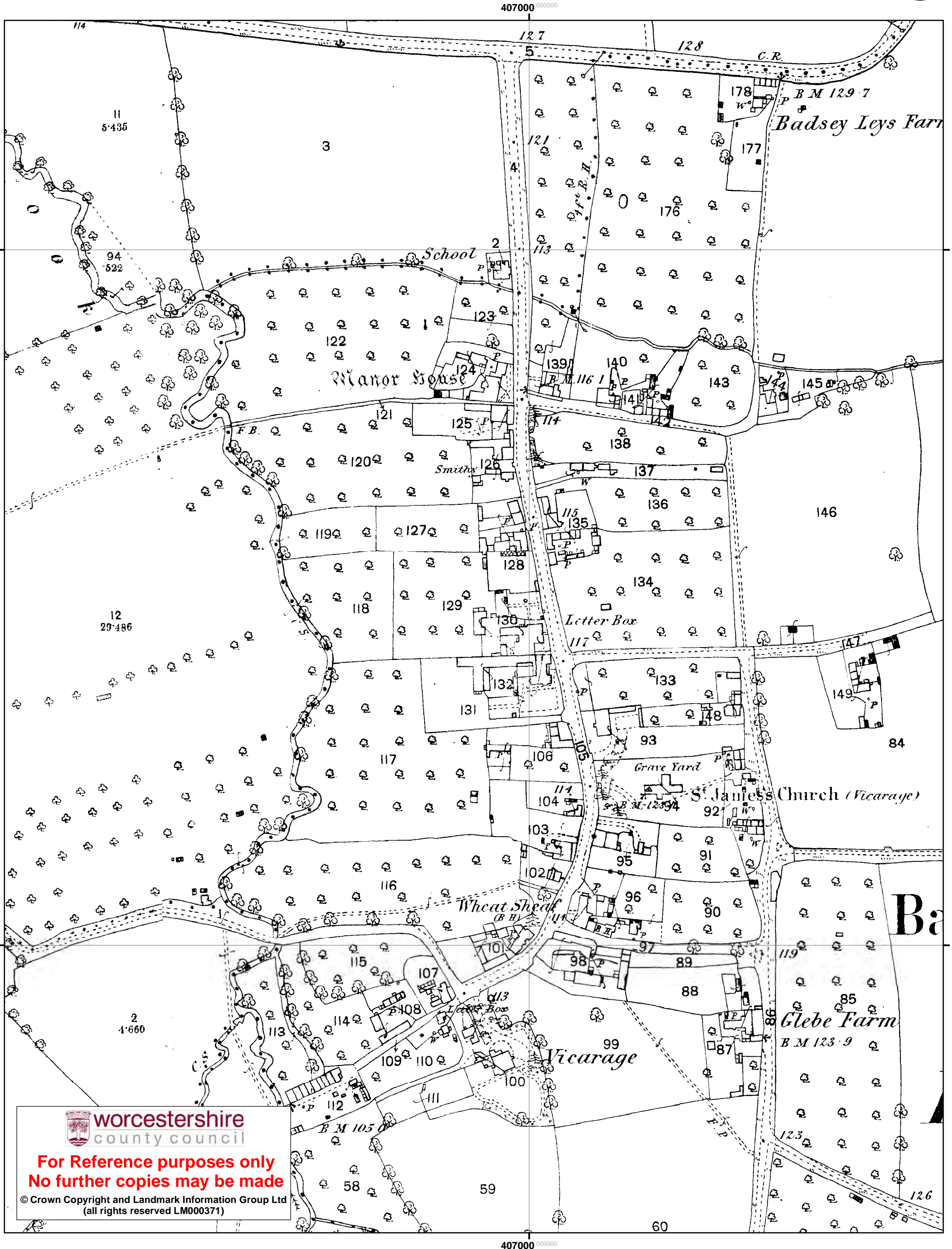
when printed on A3




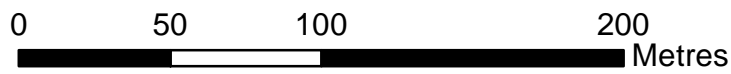


Badsey Village

1:2,500
when printed on A3

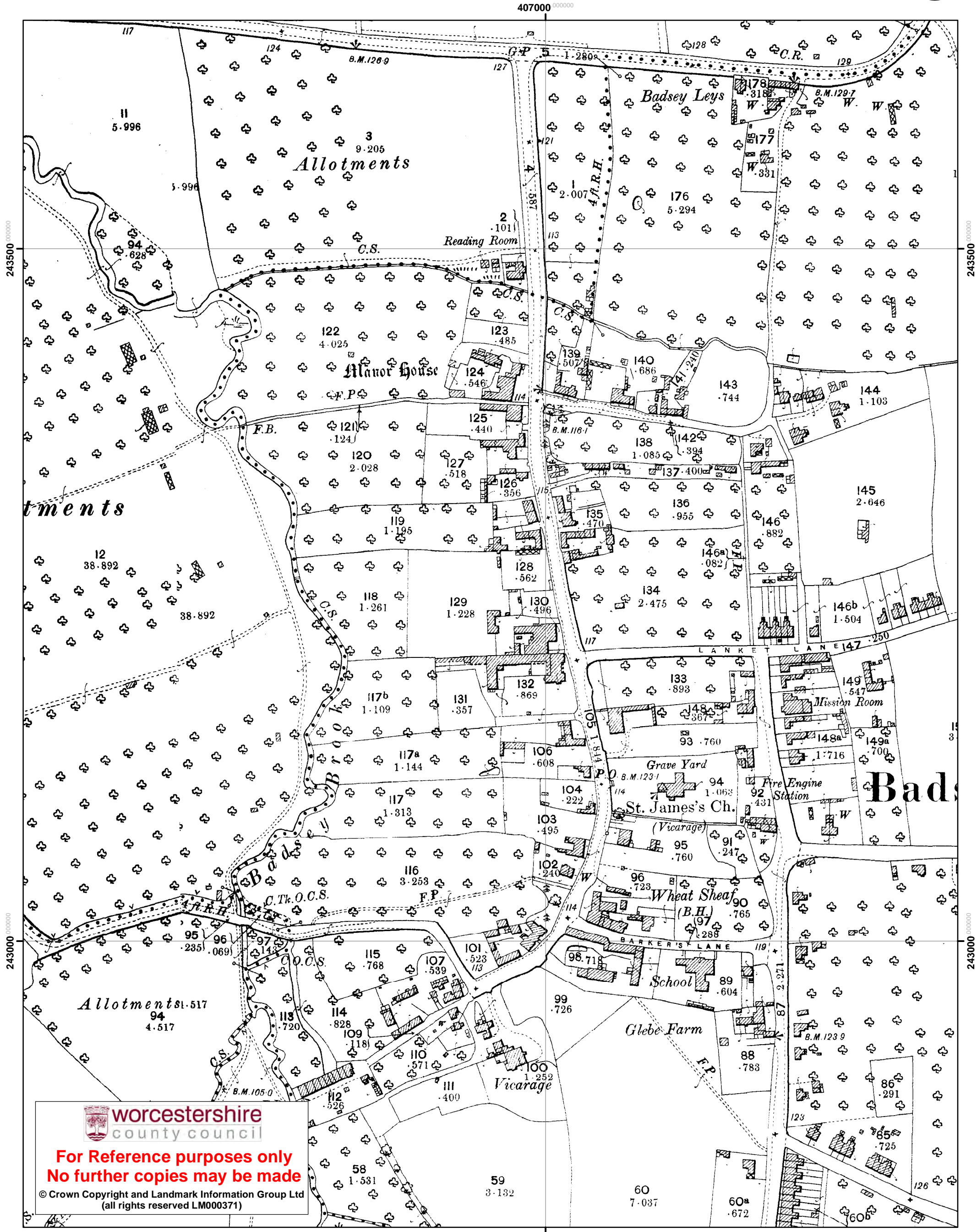


 **worcestershire**
county council
For Reference purposes only
No further copies may be made
© Crown Copyright and Landmark Information Group Ltd
(all rights reserved LM000371)



Badsey Village

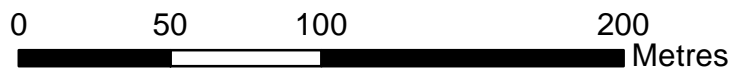
1:2,500
when printed on A3



worcestershire
county council

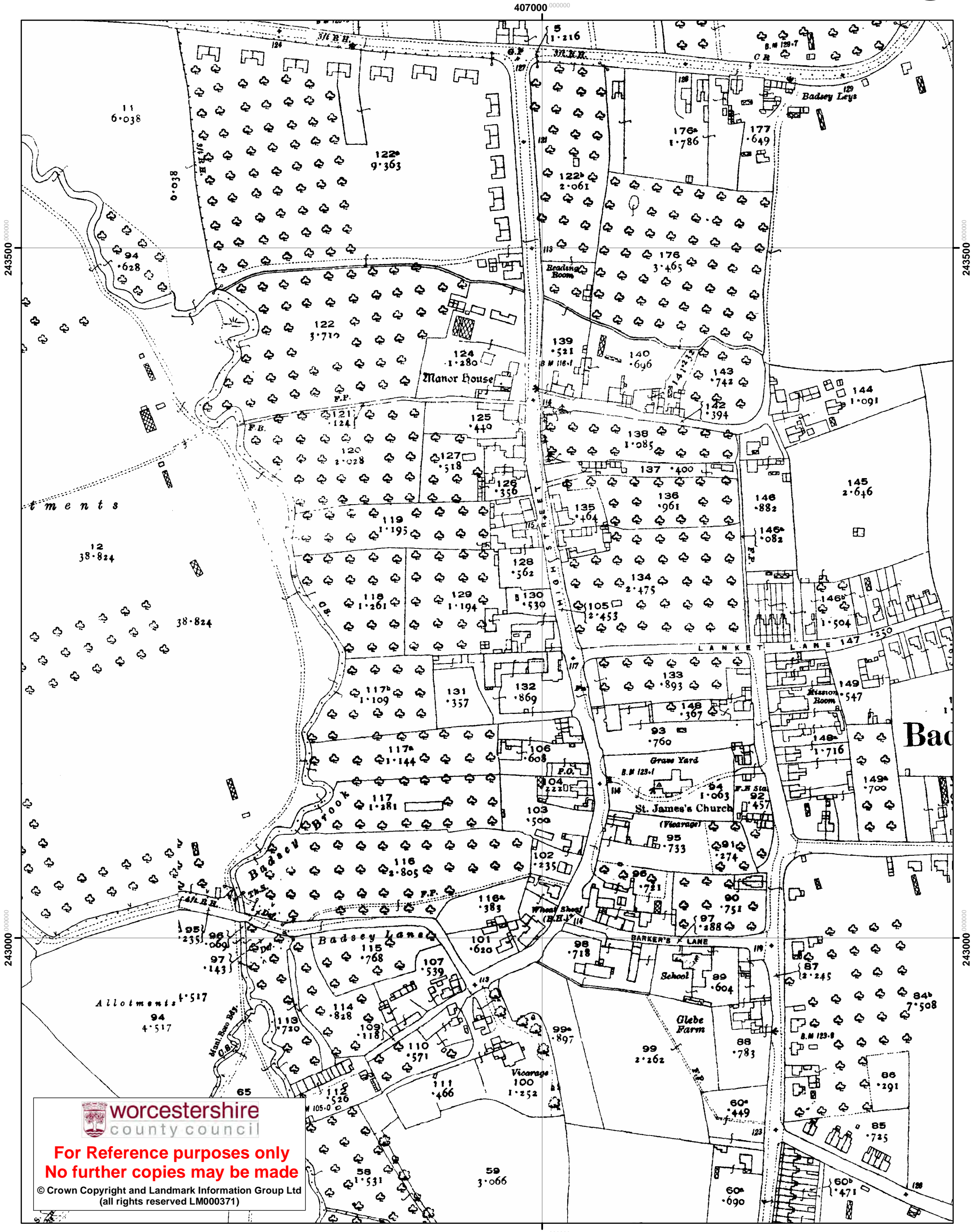
For Reference purposes only
No further copies may be made


© Crown Copyright and Landmark Information Group Ltd
(all rights reserved LM000371)

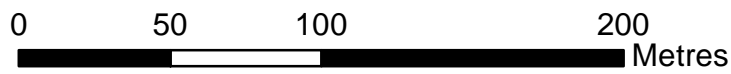


Badsey Village

1:2,500
when printed on A3



 **worcestershire**
county council
For Reference purposes only
No further copies may be made
© Crown Copyright and Landmark Information Group Ltd
(all rights reserved LM000371)



Badsey Village

1:2,500
when printed on A3

